

Chapter 6.0:

Development and Subdivision Regulations

[Division 6.01](#)—District Standards and Guidelines

[Division 6.02](#)—Walls, Fences and Obstructions

[Division 6.03](#)—Off-Street Parking and Loading

[Division 6.04](#)—Congestion Management and Trip Reduction

[Division 6.05](#)—Landscaping

[Division 6.06](#)—Street Naming and Address Numbering

[Division 6.07](#)—Public Art

[Division 6.08](#)—Subdivisions

[Division 6.09](#)—Environmental Performance and Sustainable Development Standards

[Division 6.10](#)—Property Appearance and Maintenance

[Division 6.11](#)—Shopping Cart Retention and Storage

This page intentionally left blank

Division 6.01—District Standards and Guidelines

Sections:

- [6.01.000](#): Purpose
- [6.01.005](#): Applicability
- [6.01.010](#): Residential Zoning Districts
- [6.01.015](#): Commercial Zoning Districts
- [6.01.020](#): Mixed Use Zoning Districts
- [6.01.025](#): Industrial Zoning Districts
- [6.01.030](#): Specialized Use Zoning Districts
- [6.01.035](#): Overlay Zoning Districts

6.01.000: Purpose

This Division addresses development standards and guidelines, to ensure that proposed development produces an environment of stable and desirable character, is compatible with existing and future development in the vicinity, and protects the use and enjoyment of neighboring properties consistent with the Vision, Policy Plan (General Plan), and City Council Priorities components of The Ontario Plan.

6.01.005: Applicability

A. New Development Projects and Land Uses. The requirements of this Chapter shall apply to all proposed development projects and subdivisions, and new land uses, except as specified in Division 3.01 (Nonconforming Lots, Uses, Structures, and Signs), and shall be considered in combination with the provisions of Division 5.03 (Standards for Specific Land Uses, Activities, and Facilities). If any provision of this Division conflicts with the standards contained in Division 5.03 (Standards for Specific Land Uses, Activities, and Facilities), the standards contained in Division 5.03 (Standards for Specific Land Uses, Activities, and Facilities) shall control.

B. Conformity with District Regulations.

1. No site or structure shall be used for any purpose or in any manner other than in conformity with the regulations of the zoning district in which the site or structure is located.

2. No structure is to be erected and no existing structure is to be moved, altered or enlarged, except in conformity with the regulations of the zoning district in which the structure or use is located.

3. No required yard or open space area related to any structure or use shall be used, encroached upon, or reduced in any manner, except in conformity with the regulations of the zoning district in which the yard or open space is located.

4. No lot or parcel shall be reduced in area to less than the minimum area prescribed for the district in which the site is located, unless a Variance is granted pursuant to Section 4.02.020 (Departures from Development Standards) of this Development Code.

5. Any lot that is shown on a recorded map prior to November 5, 1947, and that had a legal area, width, and frontage at the time the subdivision map was recorded or the lot was legally created, may be used for an allowed land use, and shall be subject to all other regulations applicable to the zoning district in which the site is located.

6.01.010: Residential Zoning Districts

A. Purpose. The purpose of the provisions of this Section is to ensure that development within residential zoning districts of the City will contribute toward an urban environment of stable, desirable character; which is harmonious with existing and future development; and is consistent with the goals and policies of the Policy Plan (General Plan) component of The Ontario Plan. These regulations are further established to:

1. Assist in implementing the goals and objectives of the Vision, Policy Plan (General Plan), and City Council Priorities components of The Ontario Plan;

2. Reserve appropriate areas for residential living in a variety of dwelling types and tenures, at reasonable ranges of population densities, that will accommodate the City's future population growth;

3. Encourage the continued vitality of existing neighborhoods, and, where appropriate, encourage the revitalization of neighborhoods by the use of appropriate standards and incentives;

4. Provide a physical environment that contributes to, and enhances, the quality of life;

5. Promote stable neighborhoods that are well designed, safe, and pleasant places to live, and that contributes to the establishment of Ontario as a "complete community;"

6. Ensure adequate light, air, privacy, and open space for dwellings;

7. Establish architectural and design guidelines to encourage a high quality appearance of new and remodeled structures;

8. Establish standards ensuring that new infill residential construction is consistent with the character and fabric of existing neighborhoods, including densities, design and exterior appearance;

9. Protect residential properties from the hazards of traffic congestion, noise, fire, explosion, noxious fumes, and other hazards;

10. Facilitate the provision of public utilities and services commensurate with their need; and

11. Allow for innovative and flexible methods of implementing the goals and policies of the Vision, Policy Plan (General Plan), and City Council Priorities components of The Ontario Plan.

B. Applicability. The standards and guidelines established by this Section shall apply to each of the City's residential zoning districts. The provisions of this Section shall apply to all residential

land subdivision and any new residential construction, addition, remodel, or reallocation requiring a building permit or other similar entitlement by the City.

C. Development Standards. The design and development of residentially zoned properties shall comply with the following:

1. Traditional Single-Family Residential Development Standards.

a. Traditional single-family residential developments shall comply with the requirements of Table 6.01-1 (Traditional Single-Family Residential Development Standards), which specifies development standards within the AR-2, RE-2, RE-4, LDR-5, and MDR-11 zoning districts.

b. Traditional single-family residential developments consist of a single detached dwelling unit constructed on a single lot of record, which meets or exceeds the minimum lot sizes (area and dimensions) prescribed by Table 6.01-1 (Traditional Single-Family Residential Development Standards), below.

2. Small Lot and Cluster Single-Family Residential Development Standards.

a. Single-family residential small lot and cluster developments shall comply with the requirements of Table 6.01-2 (Small Lot and Cluster Single-Family Residential Development Standards), which specifies development standards within the LDR-5, MDR-11, and MDR-18 zoning districts.

b. A small lot or cluster single-family residential development consists of 2 or more dwellings oriented closely together to form relatively compact groups (clusters), regardless of lot size or configuration, which meets the standards prescribed by Table 6.01-2 (Small Lot and Cluster Single-Family Residential Development Standards), below. The space between groups of dwellings may be allocated to amenities for common use by residents of the development project. This pattern of development may result in a higher density of land use than that of a traditional single-family layout, and/or an opportunity for pedestrian circulation, and/or cooperative or common open spaces and recreation facilities.

3. Multiple-Family Residential Development Standards.

a. Multiple-family developments within residential zoning districts shall comply with the requirements of Table 6.01-3 (Multiple-Family Residential Development Standards), which specifies standards for the development of multiple-family dwellings within the MDR-11, MDR-18, MDR-25, and HDR-45 zoning districts.

b. A multiple-family residential development consists of 2 or more attached dwelling units, regardless of lot size or configuration, which meets the standards prescribed by Table 6.01-3 (Multiple-Family Residential Development Standards), below.

4. Nonresidential Land Uses within Residential Zoning Districts. Nonresidential land uses allowed within residential zoning districts pursuant to Table 5.02-1 (Land Use Matrix) of this Development Code shall comply with the setback requirements applicable to multiple-family developments, except as follows:

a. The minimum building setback from any exterior (front and street side) property line that abuts a street or public alley shall meet the requirements of the zoning district upon which the building is located.

b. The minimum building setback from any interior residential property line (a property line that abuts another residentially zoned property) shall be 25-FT.

c. The minimum off-street parking space, drive aisle, or driveway setback, from any exterior property line or from any interior residential property line, shall be 10-FT. Off-street parking facilities shall not be located adjacent to a Euclid Avenue property line.

Table 6.01-1: Traditional Single-Family Residential Development Standards

Requirements	Residential Zoning Districts					Additional Regulations
	AR-2	RE-2	RE-4	LDR-5	MDR-11	
A. SITE DEVELOPMENT STANDARDS						
1. Allowed Density Range (in dwelling units per acre)	0 to 2.0	0 to 2.0	2.1 to 4.0	2.1 to 5.0	5.1 to 11.0	Notes 2, 12 & 13
2. Minimum Lot Size						
a. Minimum (in SF)	18,000	10,000		7,200	5,000	Note 1
b. Average (in SF)		18,000		8,000	6,000	
3. Maximum Lot Coverage	30%	40%		50%	60%	
4. Minimum Lot Dimensions						
a. Lot Width						
(1) Interior Lots	100 FT	70 FT		60 FT	50 FT	Note 1
(2) Corner Lots	120 FT	80 FT		65 FT	50 FT	Note 1
(3) Cul-de-Sac Lots						
(a) Measured at Front Property Line	40 FT					Note 1
(b) Measured at Front Building Setback	70 FT			60 FT	40 FT	Note 1
b. Lot Depth	135 FT	100 FT		75 FT	100 FT	Note 1
5. Equestrian Trails Required	Yes		No			If yes, see Section 6.01.010.F.9
6. Walls, Fences, and Obstructions	Refer to Section 6.02.020 (Design Standards for Residential Zoning Districts).					
7. Off Street Parking	Refer to Division 6.03 (Off-Street Parking and Loading).					
8. Landscaping	Refer to Division 6.05 (Landscaping) and Paragraph 6.01.010.F.6 (Landscaping).					
9. Property Appearance and Maintenance	Refer to Division 6.10 (Property Appearance and Maintenance).					
10. Historic Preservation	Certain portions of residential zoning districts are identified as historic or potentially historic, and are listed on the City's Historic Resources Eligibility List. Development regulations set forth in Division 7.01 (Historic Preservation), and application processing and permitting regulations set forth in Division 4.02 (Discretionary Permits and Actions) and of this Development Code, shall apply in these instances.					
11. Signs	Refer to Division 8.1 (Sign Regulations).					
12. Security Standards	Refer to Ontario Municipal Code Title 4, Chapter 11 (Security Standards for Buildings).					

Table 6.01-1: Traditional Single-Family Residential Development Standards

Requirements	Residential Zoning Districts					Additional Regulations
	AR-2	RE-2	RE-4	LDR-5	MDR-11	
13. Noise	Habitable structures shall be designed and constructed to mitigate noise levels from exterior sources. Refer to OMC, Title 5 (Public Welfare, Morals, and Conduct), Chapter 29 (Noise).					
14. Airport Safety Zones	Properties within the Airport Influence Area (AIA) established by the LA/Ontario International Airport Land Use Compatibility Plan (ALUCP) shall be subject to the requirements and standards of the ALUCP.					
B. BUILDING DEVELOPMENT STANDARDS						
1. Minimum Setbacks						
a. From Front Property Line						
(1) Public Street	30 FT		20 FT			
(2) Private Street (measured from back-of-curb)	40 FT		30 FT			
b. From Street Side Property Line						
(1) Freeways	20 FT					
(2) Public Street	20 FT		10 FT			
(3) Private Street (measured from back-of-curb)	30 FT		20 FT			
c. From Interior Side Property Line	10 FT		5 FT			Note 3
d. From Rear Property Line	25 FT		10 FT - Ground Level 20 FT – Other Levels			
2. Minimum Separation Between Buildings	6 FT					
3. Maximum Height	35 FT					See Section 6.01.010.F.14 (Airport Safety Zones)
C. DETACHED ACCESSORY STRUCTURE AND SECOND DWELLING REQUIREMENTS						
1. Maximum Building/Structure Height						
a. With Conditional Use Permit Approval	35 FT					Note 4
b. Without Conditional Use Permit Approval	14 FT					
2. Maximum Building/Structure Area						
a. With Conditional Use Permit Approval	As deemed appropriate by the Approving Authority					Note 5
b. Without Conditional Use Permit Approval	650/1,050 GFA					Note 5
c. Guesthouses and Second Dwellings	650 GFA					Note 6

Table 6.01-1: Traditional Single-Family Residential Development Standards

Requirements	Residential Zoning Districts					Additional Regulations
	AR-2	RE-2	RE-4	LDR-5	MDR-11	
3. Minimum Building/Structure Setbacks						Note 7
a. From Street Side Property Line	10 FT					Note 8
b. From Interior Side Property Line						
(1) Depth of Structure ≤25 FT	10 FT			0/5 FT	0/5 FT	Note 9
(2) Depth of Structure >25 FT	10 FT			10 FT	0/5 FT	Note 10
c. From Rear Property Line						
(1) Width of Structure ≤25 FT	5 FT			3 FT		Note 11
(2) Width of Structure >25 FT	10 FT					
d. From Alley Property Line (for alley-facing garages only)	6 FT					
4. Minimum Separation Between Buildings/Structures	6 FT					Note 7
5. Minimum Setback From Major Pipelines (to any habitable structures)	50 FT					Note 14

Notes:

1. An existing lot of record that is substandard as to minimum "lot" area and/or dimension(s) shall be granted all development rights of the zoning district in which it is located (refer to Subsection 3.01.010.B of this Development Code).
2. A density bonus and other incentives pursuant to GC 65915 through 65918 may be granted by the Approving Authority. Refer to Subsection 6.01.010.F (Density Bonus and Other Incentives), below.
3. When vehicle parking is provided at the rear of a lot (whether within a garage or carport, or uncovered) that does not have alley access, a minimum 10-FT interior side building setback, which is clear of meters and mechanical equipment, shall be provided to ensure clear vehicular access to the rear of the lot.
4. Detached accessory structures in excess of 14 FT in height shall require Conditional Use Permit or Certificate of Appropriateness approval, as applicable.
5. Detached accessory structures in excess of 650 SF in area shall require Conditional Use Permit or Certificate of Appropriateness approval, as applicable, except that the maximum area allowed without benefit of Conditional Use Permit or Certificate of Appropriateness approval may be increased to 1,050 SF for detached accessory structures containing parking spaces required pursuant to Table 6.03-1 (Off-Street Parking Requirements) of this Development Code.
6. Refer to Section 5.03.010 (Accessory Detached Residential Buildings and Structures) of this Development Code for additional regulations pertaining to guesthouses and second dwellings.
7. For child play structures, doghouses, and other similar accessory structures, there shall be no minimum required setback or separation between buildings/structures, provided:
 - a. The accessory structure is located within a side or rear yard area;
 - b. The accessory structure does not exceed 5 FT in length and/or width, and 6 FT in height; and
 - c. The accessory structure is screened from view of public or private streets.

8. Garages with vehicle doors facing a public street shall be setback a minimum of 20 FT behind the street property line.
9. Within the LDR-5, MDR-11, and MDR-18 zoning districts, the interior side setback shall be 5 FT for structures located 75 FT or less from the front property line, and 0 FT for structures located more than 75 FT from the front property line. For a setback less than 3 FT, the Zoning Administrator may require that an easement be provided on the contiguous lot to ensure access to all sides of the structure for the purpose of building maintenance.
10. Within the MDR-11 and MDR-18 zoning districts, the interior side yard setback shall be 5 FT for structures located 75 FT or less from the front property line, and 0 FT for structures located more than 75 FT from the front property line. For a setback less than 3 FT, the Zoning Administrator may require that an easement be provided on the contiguous lot to ensure access to all sides of the structure for the purpose of building maintenance.
11. A detached garage that takes access from a public alley shall be setback a minimum of 6 FT from the property line that is common to the public alley, measured from the wall containing the vehicle access door, for a minimum width of 10 FT for vehicle parking space.
12. Lots with a maximum density calculation of less than one dwelling shall be allowed the construction of one dwelling unit.
13. If as a result of the design of a lot the minimum residential density cannot be achieved, the lot shall be allowed to be developed with at least one dwelling unit.
14. Includes major high pressure pipelines for fuel oil, gasoline, and diesel and aviation fuels within the City. Existing pipelines include:
 - a. Two parallel pipelines (a 16-inch and a 20-inch) that enter the City at Benson Avenue, traveling parallel to the northerly side of the Southern Pacific right-of-way to Ontario International Airport, then parallel to the southerly side of the Southern Pacific right-of-way, then parallel to the northerly side of the right-of-way beyond Ontario International Airport, then exiting the City at Etiwanda Avenue; and
 - b. Two parallel pipelines that traverse the easterly portion of the City, entering the City at the southerly portion of Milliken Avenue, then traveling north under Milliken Avenue to Inland Empire Boulevard, then east to Rochester Avenue, then north to the City Limits.

Table 6.01-2A: Small Lot Single-Family Residential Development Standards — Traditional Subdivisions

Requirements	Residential Zoning Districts			Additional Regulations
	LDR-5	MDR-11	MDR-18	
A. SITE DEVELOPMENT STANDARDS				
1. Density Range (minimum to maximum nos. of allowed dwellings, stated in dwelling units per acre)	2.1 to 5.0	5.1 to 11.0	11.1 to 18.0	Notes 2, 6 & 7
2. Minimum Project Area	One acre			Note 1
3. Minimum Lot Size				
a. Interior Lots	4,000 SF		2,800 SF	
b. Corner Lots	4,500 SF		3,200 SF	
4. Maximum Lot Coverage	55%		60%	
5. Minimum Lot Dimensions				
a. Lot Width				
(1) Interior Lots	40 FT		35 FT	
(2) Corner Lots	45 FT		40 FT	
b. Lot Depth	100 FT		80 FT	
6. Minimum Parking Space (Uncovered), Drive Aisle, and Driveway Setbacks				

Table 6.01-2A: Small Lot Single-Family Residential Development Standards — Traditional Subdivisions

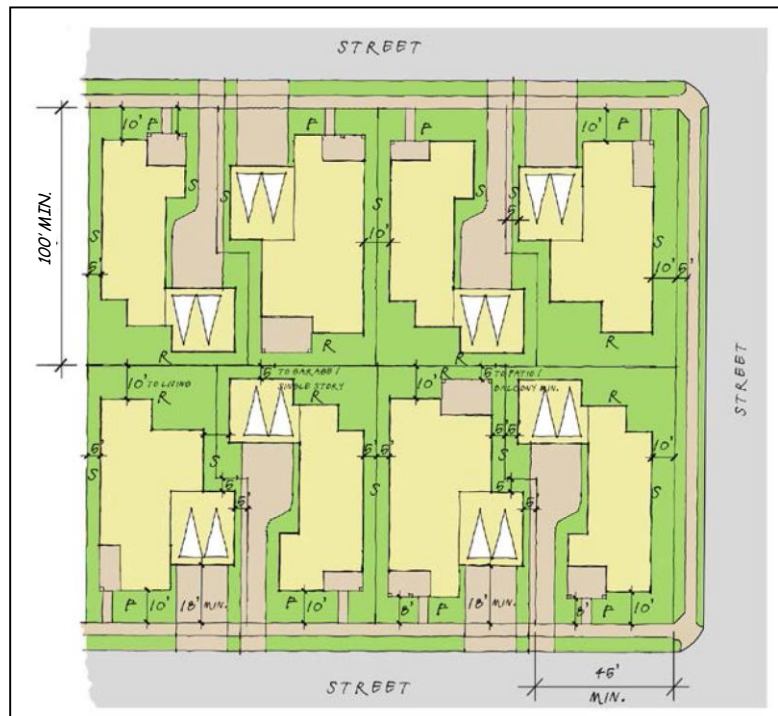
Requirements	Residential Zoning Districts			Additional Regulations
	LDR-5	MDR-11	MDR-18	
a. From Project Boundary Street Property Lines				
(1) Freeways	20 FT			
(2) Arterial Streets	30 FT			
(3) Other Streets	20 FT			
b. From Project Boundary Interior Property Lines	5 FT			
7. Equestrian Trails Required	No			
8. Walls, Fences, and Obstructions	Refer to Section 6.02.020 (Design Standards for Residential Zoning Districts).			
9. Off Street Parking	Refer to Division 6.03 (Off-Street Parking and Loading).			
10. Open Space and Recreation Amenities	Refer to Subsection 6.01.010.E (Open Space Requirements for Small Lot Single-Family Subdivisions, and Multiple-Family and Mixed-Use Development Projects).			
11. Landscaping	Refer to Division 6.05 (Landscaping) and Paragraph 6.01.010.F.6 (Landscaping).			
12. Property Appearance and Maintenance	Refer to Division 6.10 (Property Appearance and Maintenance).			
13. Historic Preservation	Certain portions of residential zoning districts are identified as historic or potentially historic, and are listed on the City's Historic Resources Eligibility List. Development regulations set forth in Division 7.01 (Historic Preservation), and application processing and permitting regulations set forth in Division 4.02 (Discretionary Permits and Actions) and of this Development Code, shall apply in these instances.			
14. Signs	Refer to Division 8.1 (Sign Regulations).			
15. Security Standards	Refer to Ontario Municipal Code Title 4, Chapter 11 (Security Standards for Buildings).			
16. Noise	Habitable structures shall be designed and constructed to mitigate noise levels from exterior sources. Refer to OMC, Tile 5 (Public Welfare, Morals, and Conduct), Chapter 29 (Noise).			
17. Airport Safety Zones	Properties within the Airport Influence Area (AIA) established by the LA/Ontario International Airport Land Use Compatibility Plan (ALUCP) shall be subject to the requirements and standards of the ALUCP.			
B. BUILDING DEVELOPMENT STANDARDS				
1. Minimum Setback From Public Street Property Lines				
a. Freeways	20 FT			
b. Arterial Streets	30 FT			
c. Collector and Local Streets				
(1) Front				
(a) Living Area	14 FT			
(b) Porch	8 FT			

Table 6.01-2A: Small Lot Single-Family Residential Development Standards — Traditional Subdivisions

Requirements	Residential Zoning Districts			Additional Regulations
	LDR-5	MDR-11	MDR-18	
(c) Garage Entry	18 FT			
Other (d) Garage	14 FT			
(2) Street Side	10 FT			
(3) Rear (Through Lots)	15 FT			
2. Minimum Setback From Interior Property Lines				
a. Lot Sides	5 FT			
b. Lot Rear				
(1) Living Area	10 FT			
(2) Garage	5 FT			
3. Minimum Setback From Private Streets (measured from back-of-curb)				
a. Front				
(1) Living Area	23 FT			Note 9
(2) Porch	17 FT			Note 9
(3) Garage Entry	27 FT			Note 9
(4) Garage Other	23 FT			Note 9
b. Street Side				
(1) Living Area	19 FT			Note 9
(2) Porch	14 FT			Note 9
(3) Garage Entry	27 FT			Note 9
(4) Garage Other	19 FT			Note 9
4. Maximum Building Height	35 FT			See Section 6.01.010.F.14 (Airport Safety Zones)
5. Minimum Setback From Major Pipelines (to habitable structures)	50 FT			Note 8
C. DETACHED ACCESSORY STRUCTURE AND SECOND DWELLING REQUIREMENTS				
1. Maximum Building/Structure Height				
a. With Conditional Use Permit Approval	35 FT			Note 3
b. Without Conditional Use Permit Approval	14 FT			
2. Maximum Building/Structure Area	650 SF			Note 4

Requirements	Residential Zoning Districts			Additional Regulations
	LDR-5	MDR-11	MDR-18	
3. Minimum Building/Structure Setbacks				
a. Street Property Line	Same as main building			Note 5
b. Interior Property Line	Same as main building			Note 5
c. Alley Property Line (for alley-facing garages only)	6 FT			Note 5
4. Minimum Separation Between Buildings/Structures	6 FT			Note 5

1. An existing lot of record that is substandard as to minimum "project" area and/or dimension(s) shall be permitted the development rights of the zone in which it is located, except that the maximum density shall be limited to the minimum allowed within the density range.
2. A density bonus and other incentives pursuant to GC 65915 through 65918 may be granted by the Approving Authority. Refer to Subsection 6.01.010.F (Density Bonus and Other Incentives) of this Division.
3. Detached accessory structures in excess of 14 FT in height shall require Conditional Use Permit or Certificate of Appropriateness approval, as applicable.
4. Refer to Section 5.03.345 (Second Dwellings) of this Development Code for additional regulations pertaining to second dwellings.
5. For child play structures, doghouses, and other similar accessory structures, there shall be no minimum required setback or separation between buildings/structures, provided:



- a. The accessory structure is located within a side or rear yard area;
 - b. The accessory structure does not exceed 5 FT in length and/or width, and 6 FT in height; and
 - c. The accessory structure is screened from view of public or private streets.
6. Lots with a maximum density calculation of less than one dwelling shall be allowed the construction of one dwelling unit.
 7. If as a result of the design of a lot the minimum residential density cannot be achieved, the lot shall be allowed to be developed with at least one dwelling unit.
 8. Includes major high pressure pipelines for fuel oil, gasoline, and diesel and aviation fuels within the City. Existing pipelines include:
 - a. Two parallel pipelines (a 16-inch and a 20-inch) that enter the City at Benson Avenue, traveling parallel to the northerly side of the Southern Pacific right-of-way to Ontario International Airport, then parallel to the southerly

- side of the Southern Pacific right-of-way, then parallel to the northerly side of the right-of-way beyond Ontario International Airport, then exiting the City at Etiwanda Avenue; and
- b. Two parallel pipelines that traverse the easterly portion of the City, entering the City at the southerly portion of Milliken Avenue, then traveling north under Milliken Avenue to Inland Empire Boulevard, then east to Rochester Avenue, then north to the City Limits.
9. Setbacks assume a 9-FT parkway adjacent to the private street, which consists of 5 FT of curb-adjacent landscaping and a 4-FT wide sidewalk. Additional setback area may be required to achieve a wider parkway area adjacent to the private street if needed/desired.

Table 6.01-2B: Small Lot Single-Family Development Standards — Alley-Loaded Subdivisions

Requirements	Residential Zoning Districts			Additional Regulations
	LDR-5	MDR-11	MDR-18	
A. SITE DEVELOPMENT STANDARDS				
1. Density Range (minimum to maximum nos. of allowed dwellings, stated in dwelling units per acre)	2.1 to 5.0	5.1 to 11.0	11.1 to 18.0	Notes 2, 6 & 7
2. Minimum Project Area	One acre			Note 1
3. Minimum Project Dimensions				
a. Width	200 FT			Note 1
b. Depth	200 FT			Note 1
4. Minimum Lot Size	N/A			
5. Maximum Lot Coverage	N/A			
6. Minimum Lot Dimensions				
a. Lot Width	N/A			
b. Lot Depth	N/A			
7. Minimum Parking Space (Uncovered) and Private Street, Drive, or Lane/Alleyway Setbacks				
a. From Project Boundary Street Property Lines				
(1) Freeways	20 FT			
(2) Arterial Streets	30 FT			
(3) Other Streets	20 FT			
b. From Project Boundary Interior Property Lines	5 FT			
8. Equestrian Trails Required	No			
9. Walls, Fences, and Obstructions	Refer to Section 6.02.020 (Design Standards for Residential Zoning Districts).			
10. Off Street Parking	Refer to Division 6.03 (Off-Street Parking and Loading).			
11. Open Space and Recreation Amenities	Refer to Subsection 6.01.010.E (Open Space Requirements for Small Lot Single-Family Subdivisions, and Multiple-Family and Mixed-Use Development Projects).			
12. Landscaping	Refer to Division 6.05 (Landscaping) and Paragraph 6.01.010.F.6 (Landscaping).			

Table 6.01-2B: Small Lot Single-Family Development Standards — Alley-Loaded Subdivisions

Requirements	Residential Zoning Districts			Additional Regulations
	LDR-5	MDR-11	MDR-18	
13. Property Appearance and Maintenance	Refer to Division 6.10 (Property Appearance and Maintenance).			
14. Historic Preservation	Certain portions of residential zoning districts are identified as historic or potentially historic, and are listed on the City's Historic Resources Eligibility List. Development regulations set forth in Division 7.01 (Historic Preservation), and application processing and permitting regulations set forth in Division 4.02 (Discretionary Permits and Actions) and of this Development Code, shall apply in these instances.			
15. Signs	Refer to Division 8.1 (Sign Regulations).			
16. Security Standards	Refer to Ontario Municipal Code Title 4, Chapter 11 (Security Standards for Buildings).			
17. Noise	Habitable structures shall be designed and constructed to mitigate noise levels from exterior sources. Refer to OMC, Tile 5 (Public Welfare, Morals, and Conduct), Chapter 29 (Noise).			
18. Airport Safety Zones	Properties within the Airport Influence Area (AIA) established by the LA/Ontario International Airport Land Use Compatibility Plan (ALUCP) shall be subject to the requirements and standards of the ALUCP.			
B. BUILDING DEVELOPMENT STANDARDS				
1. Minimum Setback From Public Street Property Lines				
a. Freeways	20 FT			
b. Arterial Streets	30 FT			
c. Collector and Local Streets				
(1) Front	20 FT			
(2) Street Side	10 FT			
2. Minimum Setback From Interior Project Boundary	10 FT			
3. Minimum Setback From Private Streets (measured from back-of-curb)				
a. Living Area	22 FT			
b. Porch	16 FT			
c. Garage Entry	30 FT			
d. Garage Other	22 FT			
4. Minimum Setback From Private Drives (measured from back-of-curb)				
a. Living Area	19 FT			
b. Porch	13 FT			
c. Garage Entry	27 FT			
d. Garage Other	19 FT			

Table 6.01-2B: Small Lot Single-Family Development Standards — Alley-Loaded Subdivisions

Requirements	Residential Zoning Districts			Additional Regulations
	LDR-5	MDR-11	MDR-18	
5. Minimum Setback From Private Lanes/Alleyways (measured from back-of-curb)				
a. Living Area		10 FT		
b. Garage Entry		5 FT		
c. Garage Other		10 FT		
6. Minimum Setback From Dwellings to Parking Spaces		10 FT		
7. Minimum Separations (measured from building to building)				
a. Dwelling Front to Front		25 FT		
b. Dwelling Front to Rear		25 FT		
c. Dwelling Front to Side		25 FT		
d. Dwelling Side to Side		8 FT		
e. Dwelling Side to Rear		12 FT		
f. Dwelling Rear to Rear		20 FT		
g. Garage to Garage				
Entry (1) Garage Entry to		30 FT		
Side (2) Garage Entry to		30 FT		
Side (3) Garage Side to		8 FT		
Rear (4) Garage Side to		8 FT		
8. Maximum Building Height		35 FT		See Section 6.01.010.F.14 (Airport Safety Zones)
9. Minimum Setback From Major Pipelines (to habitable structures)		50 FT		Note 8
C. DETACHED ACCESSORY STRUCTURE AND SECOND DWELLING REQUIREMENTS				
1. Maximum Building/Structure Height				
a. With Conditional Use Permit Approval		35 FT		Note 3
b. Without Conditional Use Permit Approval		14 FT		
2. Maximum Building/Structure Area		650 SF		Note 4
3. Minimum Building/Structure Setbacks		Same as main building		Note 5

Table 6.01-2B: Small Lot Single-Family Development Standards — Alley-Loaded Subdivisions

Requirements	Residential Zoning Districts			Additional Regulations
	LDR-5	MDR-11	MDR-18	
4. Minimum Separation Between Buildings/Structures	6 FT			Note 5

Notes:

1. An existing lot of record that is substandard as to minimum "project" area and/or dimension(s) shall be permitted the development rights of the zone in which it is located, except that the maximum density shall be limited to the minimum allowed within the density range.
2. A density bonus and other incentives pursuant to GC 65915 through 65918 may be granted by the Approving Authority. Refer to Subsection 6.01.010.F (Density Bonus and Other Incentives) of this Division.
3. Detached accessory structures in excess of 14 FT in height shall require Conditional Use Permit or Certificate of Appropriateness approval, as applicable.
4. Refer to Section 5.03.345 (Second Dwellings) of this Development Code for additional regulations pertaining to second dwellings.
5. For child play structures, doghouses, and other similar accessory structures, there shall be no minimum required setback or separation between buildings/structures, provided:
 - a. The accessory structure is located within a side or rear yard area;
 - b. The accessory structure does not exceed 5 FT in length and/or width, and 6 FT in height; and
 - c. The accessory structure is screened from view of public or private streets.
6. Lots with a maximum density calculation of less than one dwelling shall be allowed the construction of one dwelling unit.
7. If as a result of the design of a lot the minimum residential density cannot be achieved, the lot shall be allowed to be developed with at least one dwelling unit.
8. Includes major high pressure pipelines for fuel oil, gasoline, and diesel and aviation fuels within the City. Existing pipelines include:
 - a. Two parallel pipelines (a 16-inch and a 20-inch) that enter the City at Benson Avenue, traveling parallel to the northerly side of the Southern Pacific right-of-way to Ontario International Airport, then parallel to the southerly side of the Southern Pacific right-of-way, then parallel to the northerly side of the right-of-way beyond Ontario International Airport, then exiting the City at Etiwanda Avenue; and
 - b. Two parallel pipelines that traverse the easterly portion of the City, entering the City at the southerly portion of Milliken Avenue, then traveling north under Milliken Avenue to Inland Empire Boulevard, then east to Rochester Avenue, then north to the City Limits.

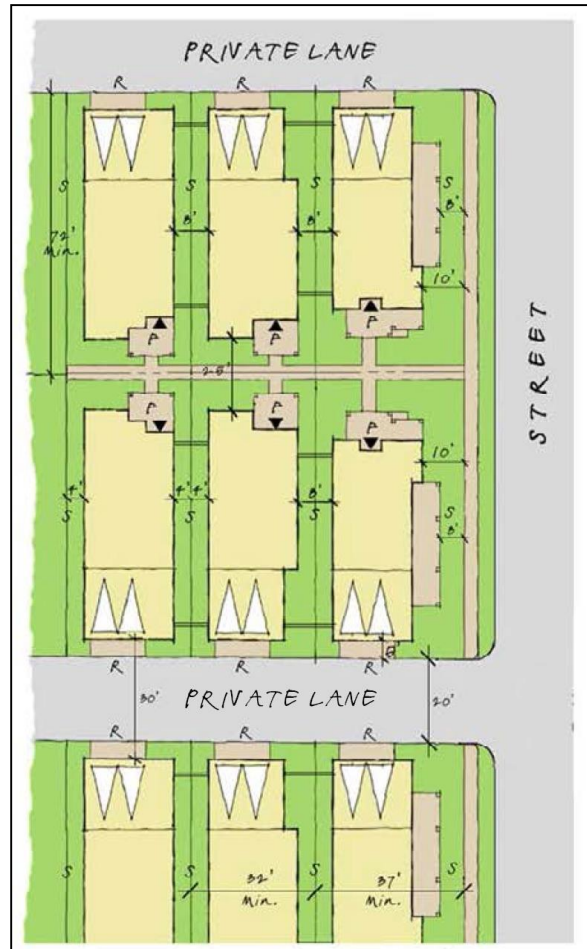
**Figure 6.01-1B: Example of a Small Lot Single-Family Alley-Loaded Subdivision**

Table 6.01-2C: Small Lot Single-Family Development Standards — Cluster Subdivisions

Requirements	Residential Zoning Districts			Additional Regulations
	LDR-5	MDR-11	MDR-18	
A. SITE DEVELOPMENT STANDARDS				
1. Density Range (minimum to maximum nos. of allowed dwellings, stated in dwelling units per acre)	2.1 to 5.0	5.1 to 11.0	11.1 to 18.0	Notes 2, 6 & 7
2. Minimum Project Area	One acre			Note 1
3. Minimum Project Dimensions				
a. Width	200 FT			Note 1
b. Depth	200 FT			Note 1
4. Minimum Lot Size	N/A			
5. Maximum Lot Coverage	N/A			
6. Minimum Lot Dimensions				
a. Lot Width	N/A			
b. Lot Depth	N/A			
7. Minimum Parking Space (Uncovered) and Private Street, Drive, or lane/Alleyway Setbacks				
a. From Project Boundary Street Property Lines				
(1) Freeways	20 FT			
(2) Arterial Streets	30 FT			
(3) Other Streets	20 FT			
b. From Project Boundary Interior Property Lines	5 FT			
8. Equestrian Trails Required	No			
9. Walls, Fences, and Obstructions	Refer to Section 6.02.020 (Design Standards for Residential Zoning Districts).			
10. Off Street Parking	Refer to Division 6.03 (Off-Street Parking and Loading).			
11. Open Space and Recreation Amenities	Refer to Subsection 6.01.010.E (Open Space Requirements for Small Lot Single-Family Subdivisions, and Multiple-Family and Mixed-Use Development Projects).			
12. Landscaping	Refer to Division 6.05 (Landscaping) and Paragraph 6.01.010.F.6 (Landscaping).			
13. Property Appearance and Maintenance	Refer to Division 6.10 (Property Appearance and Maintenance).			
14. Historic Preservation	Certain portions of residential zoning districts are identified as historic or potentially historic, and are listed on the City's Historic Resources Eligibility List. Development regulations set forth in Division 7.01 (Historic Preservation), and application processing and permitting regulations set forth in Division 4.02 (Discretionary Permits and Actions) and of this Development Code, shall apply in these instances.			
15. Signs	Refer to Division 8.1 (Sign Regulations).			

Table 6.01-2C: Small Lot Single-Family Development Standards — Cluster Subdivisions

Requirements	Residential Zoning Districts			Additional Regulations
	LDR-5	MDR-11	MDR-18	
16. Security Standards	Refer to Ontario Municipal Code Title 4, Chapter 11 (Security Standards for Buildings).			
17. Noise	Habitable structures shall be designed and constructed to mitigate noise levels from exterior sources. Refer to OMC, Tile 5 (Public Welfare, Morals, and Conduct), Chapter 29 (Noise).			
18. Airport Safety Zones	Properties within the Airport Influence Area (AIA) established by the LA/Ontario International Airport Land Use Compatibility Plan (ALUCP) shall be subject to the requirements and standards of the ALUCP.			
B. BUILDING DEVELOPMENT STANDARDS				
1. Minimum Setback From Public Street Property Lines				
a. Freeways	20 FT			
b. Arterial Streets	30 FT			
c. Collector and Local Streets				
(1) Front	20 FT			
(2) Street Side	10 FT			
2. Minimum Setback From Interior Project Boundary	10 FT			
3. Minimum Setback From Private Streets and Drives(measured from back-of-curb)				
a. Living Area	27 FT			
b. Porch	21 FT			
c. Garage Entry	30 FT			
d. Garage Other	27 FT			
4. Minimum Setback From Private Drives(measured from back-of-curb)				
a. Living Area	24 FT			
b. Porch	18 FT			
c. Garage Entry	27 FT			
d. Garage Other	24 FT			
5. Minimum Setback From Lanes/Alleyways (measured from back-of-curb)				
a. Living Area	10 FT			
b. Porch	5 FT			
c. Garage Entry	5 FT			
d. Garage Other	10 FT			

Table 6.01-2C: Small Lot Single-Family Development Standards — Cluster Subdivisions

Requirements	Residential Zoning Districts			Additional Regulations
	LDR-5	MDR-11	MDR-18	
6. Minimum Setback From Dwellings to Parking Spaces				
a. Living Area	10 FT			
b. Garage	5 FT			
7. Minimum Separations (measured from building to building)				
a. Dwelling Front to Front	30 FT			
b. Dwelling Front to Rear	30 FT			
c. Dwelling Front to Side	25 FT			
d. Dwelling Side to Side	10 FT			
e. Dwelling Side to Rear	15 FT			
f. Dwelling Rear to Rear	20 FT			
g. Garage to Garage				
(5) Garage Entry to Entry	30 FT			
(6) Garage Entry to Side	30 FT			
(7) Garage Side to Side	10 FT			
(8) Garage Side to Rear	10 FT			
8. Maximum Building Height	35 FT			See Section 6.01.010.F.14 (Airport Safety Zones)
9. Minimum Setback From Major Pipelines (to habitable structures)	50 FT			Note 8
C. DETACHED ACCESSORY STRUCTURE AND SECOND DWELLING REQUIREMENTS				
1. Maximum Building/Structure Height				
a. With Conditional Use Permit Approval	35 FT			Note 3
b. Without Conditional Use Permit Approval	14 FT			
2. Maximum Building/Structure Area	650 SF			Note 4
3. Minimum Building/Structure Setbacks	Same as main building			Note 5
4. Minimum Separation Between Buildings/Structures	6 FT			Note 5

Notes:

1. An existing lot of record that is substandard as to minimum "project" area and/or dimension(s) shall be permitted the development rights of the zone in which it is located, except that the maximum density shall be limited to the minimum allowed within the density range.
2. A density bonus and other incentives pursuant to GC 65915 through 65918 may be granted by the Approving Authority. Refer to Subsection 6.01.010.F (Density Bonus and Other Incentives) of this Division.
3. Detached accessory structures in excess of 14 FT in height shall require Conditional Use Permit or Certificate of Appropriateness approval, as applicable.
4. Refer to Section 5.03.345 (Second Dwellings) of this Development Code for additional regulations pertaining to second dwellings.
5. For child play structures, doghouses, and other similar accessory structures, there shall be no minimum required setback or separation between buildings/structures, provided:
 - a. The accessory structure is located within a side or rear yard area;
 - b. The accessory structure does not exceed 5 FT in length and/or width, and 6 FT in height; and
 - c. The accessory structure is screened from view of public or private streets.
6. Lots with a maximum density calculation of less than one dwelling shall be allowed the construction of one dwelling unit.
7. If as a result of the design of a lot the minimum residential density cannot be achieved, the lot shall be allowed to be developed with at least one dwelling unit.
8. Includes major high pressure pipelines for fuel oil, gasoline, and diesel and aviation fuels within the City. Existing pipelines include:
 - a. Two parallel pipelines (a 16-inch and a 20-inch) that enter the City at Benson Avenue, traveling parallel to the northerly side of the Southern Pacific right-of-way to Ontario International Airport, then parallel to the southerly side of the Southern Pacific right-of-way, then parallel to the northerly side of the right-of-way beyond Ontario International Airport, then exiting the City at Etiwanda Avenue; and
 - b. Two parallel pipelines that traverse the easterly portion of the City, entering the City at the southerly portion of Milliken Avenue, then traveling north under Milliken Avenue to Inland Empire Boulevard, then east to Rochester Avenue, then north to the City Limits.

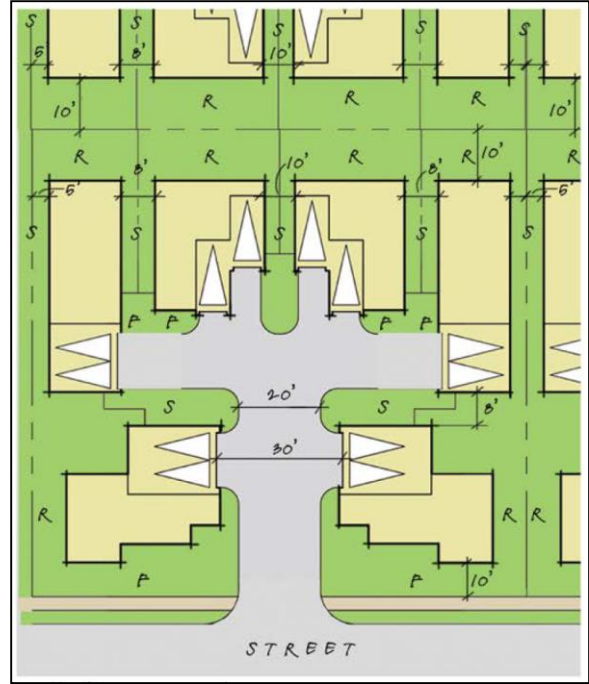


Figure 6.01-1C: Example of a Small Lot Single-Family Cluster Subdivision

Table 6.01-3: Multiple-Family Residential Development Standards

Requirements	Residential Zoning Districts				Additional Regulations
	MDR-11	MDR-18	MDR-25	HDR- 45	
A. SITE DEVELOPMENT STANDARDS					
1. Density Range (minimum to maximum nos. of allowed dwellings, stated in dwelling units per acre)	5.1 to 11.0	11.1 to 18.0	18.1 to 25.0	25.1 to 45.0	Notes 2, 6 & 7
2. Minimum Project Area	10,000 SF			2.5 AC	Note 1
3. Minimum Project Dimensions					

Table 6.01-3: Multiple-Family Residential Development Standards

Requirements	Residential Zoning Districts				Additional Regulations
	MDR-11	MDR-18	MDR-25	HDR-45	
a. Width	100 FT			330 FT	Note 1
b. Depth	100 FT			330 FT	Note 1
4. Maximum Project Coverage	60%			100%	
5. Minimum Lot Size	N/A				
6. Maximum Lot Coverage	N/A				
7. Minimum Lot Dimensions					
a. Lot Width	Refer to Subsection 6.08.045.C (Common Interest Subdivisions are Exempt From Minimum Lot Area and Building Setback Requirements)				
b. Lot Depth					
8. Minimum Parking Space (Uncovered), Drive Aisle and Driveway Setbacks					
a. From Project Boundary Street Property Line					
(1) Freeways	20 FT			10 FT	
(2) Arterial Streets	20 FT				
(3) Collector and Local Streets	10 FT				
b. From Project Boundary Interior Property Line	5 FT			5 FT	
9. Equestrian Trails Required	No				
10. Walls, Fences and Obstructions	Refer to Section 6.02.020 (Design Standards for Residential Zoning Districts).				
11. Off Street Parking	Refer to Division 6.03 (Off-Street Parking and Loading).				
12. Open Space and Recreation Amenities	Refer to Subsection 6.01.010.E (Open Space Requirements for Small Lot Single-Family Subdivisions, and Multiple-Family and Mixed-Use Development Projects).				
13. Landscaping	Refer to Division 6.05 (Landscaping) landscape standards. Also refer to Paragraph 6.01.010.F.6.c (Single-Family Cluster and Multiple-Family Development) for additional standards addressing multiple-family development within commercial zoning districts				
14. Property Appearance and Maintenance	Refer to Division 6.10 (Property Appearance and Maintenance).				
15. Historic Preservation	Certain portions of residential zoning districts are identified as historic or potentially historic, and are listed on the City's Historic Resources Eligibility List. Development regulations set forth in Division 7.01 (Historic Preservation), and application processing and permitting regulations set forth in Division 4.02 (Discretionary Permits and Actions) and of this Development Code, shall apply in these instances.				
16. Signs	Refer to Division 8.1 (Sign Regulations).				

Table 6.01-3: Multiple-Family Residential Development Standards

Requirements	Residential Zoning Districts				Additional Regulations
	MDR-11	MDR-18	MDR-25	HDR- 45	
17. Security Standards	Refer to Ontario Municipal Code Title 4, Chapter 11 (Security Standards for Buildings).				
18. Noise	Habitable structures shall be designed and constructed to mitigate noise levels from exterior sources. Refer to OMC, Tile 5 (Public Welfare, Morals, and Conduct), Chapter 29 (Noise).				
19. Airport Safety Zones	Properties within the Airport Influence Area (AIA) established by the LA/Ontario International Airport Land Use Compatibility Plan (ALUCP) shall be subject to the requirements and standards of the ALUCP.				
B. BUILDING DEVELOPMENT STANDARDS					
1. Minimum Setback From Public Street Property Lines					
a. Freeways	20 FT				Note 3
b. Arterial Streets	30 FT			10 FT	
c. Collector and Local Streets	20 FT			10 FT	
5. Minimum Setback From Interior Property Lines	10 FT				Notes 4
6. Minimum Setback From Public Alley Property Lines	10 FT				
7. Minimum Setback From Private Streets (measured from back-of-curb)					
a. Living Areas	27 FT			17 FT	
b. Garage Entry	32 FT			22 FT	
8. Minimum Setback From Private Drives and Alleyways (measured from edge of drive aisle)					
a. Living Area	15 FT				
b. Garage Entry					
(1) Accessed from private drive or alleyway less than 24 FT in width	4 FT				
(2) Accessed from private drive or alleyway 24 FT or more in width	0 FT				
9. Minimum Setback From Dwellings to Parking Spaces					
a. Living Area	10 FT			5 FT	
b. Garage, Carports, Storage Area, etc.	5 FT			5 FT	
10. Minimum Setback From Parking Space or Drive Aisle to Wall or Fence	5 FT				

Table 6.01-3: Multiple-Family Residential Development Standards

Requirements	Residential Zoning Districts				Additional Regulations
	MDR-11	MDR-18	MDR-25	HDR- 45	
11. Minimum Separations (measured from building to building)					
a. Dwelling Front to Front	< 2-Stories: 25 FT; > 3 Stories: 30 FT				
b. Dwelling Front to Rear	< 2-Stories: 25 FT; > 3 Stories: 30 FT				
c. Dwelling Front to Side	< 2-Stories: 25 FT; > 3 Stories: 30 FT				
d. Dwelling Side to Side	< 2-Stories: 10 FT; > 3 Stories: 15 FT				
e. Dwelling Side to Rear	15 FT				
f. Dwelling Rear to Rear	20 FT				
g. Garage to Garage (or other nonhabitable)					
(1) Garage Entry to Garage Entry or Side	30 FT				
(2) Garage Side to Garage Side or Rear	10 FT				
12. Minimum Storage Space	240 CF				Note 5
13. Maximum Building Height	35 FT	45 FT	60 FT	75 FT	See Section 6.01.010.F.14 (Airport Safety Zones)
14. Minimum Setback From Major Pipelines (to habitable structures)	50 FT				Note 8

Notes:

1. An existing lot of record that is substandard as to minimum "project" area and/or dimension(s) shall be permitted the development rights of the zone in which it is located, except that the maximum density shall be limited to the minimum allowed within the density range.
2. A density bonus and other incentives pursuant to GC 65915 through 65918 may be granted by the Approving Authority. Refer to Subsection 6.01.010.F (Density Bonus and Other Incentives), below.
3. A health risk assessment shall be required for multiple-family development projects located within close proximity to a freeway, as determined by the Zoning Administrator.
4. A dwelling with front doors facing onto an interior property line shall be setback a minimum of 15 FT from that interior property line.
5. Adequate lockable private storage space shall be provided within a garage or storage building, or a space directly accessible from the dwelling. Exterior closets accessed from patios or balconies may be used if screened from public view.
6. Lots with a maximum density calculation of less than one dwelling shall be allowed the construction of one dwelling unit.
7. If as a result of the design of a lot the minimum residential density cannot be achieved, the lot shall be allowed to be developed with at least one dwelling unit.
8. Includes major high pressure pipelines for fuel oil, gasoline, and diesel and aviation fuels within the City. Existing pipelines include:
 - a. Two parallel pipelines (a 16-inch and a 20-inch) that enter the City at Benson Avenue, traveling parallel to the northerly side of the Southern Pacific right-of-way to Ontario International Airport, then parallel to the southerly side of the Southern Pacific right-of-way, then parallel to the northerly side of the right-of-way beyond Ontario International Airport, then exiting the City at Etiwanda Avenue; and

- b. *Two parallel pipelines that traverse the easterly portion of the City, entering the City at the southerly portion of Milliken Avenue, then traveling north under Milliken Avenue to Inland Empire Boulevard, then east to Rochester Avenue, then north to the City Limits.*
-

D. Exceptions to Development Standards. The following exceptions from the maximum height and minimum setback requirements stipulated in Table 6.01.010-1 (Traditional Single-Family Residential Development Standards), Table 6.01.010-2 (Single-Family Residential Small Lot and Cluster Development Standards), and Table 6.01.010-3 (Multiple-Family Residential Development Standards) shall be permitted:

1. Height.

a. *Towers, Spires, Cupolas, Chimneys, Elevator Penthouses, Water Tanks, Flagpoles, Monuments, Aerials and Antennas, and Other Similar Structures.* Towers, spires, cupolas, chimneys, elevator penthouses, water tanks, flagpoles, monuments, aerials and antennas, and other similar structures, may be erected to a height of up to 25 percent above the prescribed height limit of the base zoning district.

b. *Amateur (HAM) Radio Antennas.* HAM radio antennas may exceed the maximum prescribed height limit of a zoning district by a maximum of 10 FT. The Zoning Administrator, however, may allow HAM radio antennas to exceed this height limitation if it is necessary to accommodate amateur radio service communications. A HAM radio antenna that exceeds the maximum prescribed height limit of the zoning district in which it is located shall not exceed the minimum height and dimensions necessary to accommodate amateur radio service communications.

c. *Wireless Telecommunication Facilities.* Wireless telecommunication facilities shall comply with Section 5.03.175 (Wireless Telecommunications Facilities) of this Development Code.

2. Encroachments into Required Setback Areas.

a. *Attached Porte Cochères.* Porte cochères attached to the main dwelling may extend into a required side setback a maximum of 50 percent of the required setback, provided the porte cochère is no greater than 20 FT in width; however, in no case shall the side setback width be reduced to less than 2.5 FT.

b. *Cornices, Eaves, Canopies, Decorative Wall Elements, and Similar Architectural Features.* Cornices, eaves, canopies, decorative wall elements, and similar architectural features may extend into a required front, street side, or rear setback area, a maximum of 50 percent of the required setback, not to exceed 2.5 FT.

c. *Fireplaces and Chimneys.* Fireplaces and chimneys may extend a maximum of 2 FT into a required front, rear, side or street side setback area; however, in no case shall the side setback be reduced to less than 3 FT.

d. *Porches, Patios, and Decks.* A porch, patio, or deck, may extend up to 30 percent into a required street setback area, provided the porch, patio, or deck, is no greater than 20 FT in width.

e. *Decorative Archways, Pergolas, and Porticos.* Decorative archways, pergolas, and porticos may be located within a front or street side setback area, provided the

structure does not exceed 5 FT in width, 4 FT in depth, and 8 FT in height, and a minimum clear interior vertical dimension of 7 FT is maintained.

f. *Patio Covers.* Support structure for patio covers (i.e., columns, beams and lintels) attached to single-family dwellings may extend into a required rear setback, to within 10 FT of the rear property line, to within 5 FT of an interior property line and to within 5 FT of a street side property line.

g. *Signs.* Signs allowed pursuant to Division 8.1 (Sign Regulations) of this Development Code may encroach into a required front or street side setback area, or rear setback area of a through-lot.

h. *Single-Story Additions to Single-Family Dwellings.* Single-story additions to single-family dwellings may extend into a required rear setback to within 10 FT of the rear property line, provided the building addition does not occupy more than 25 percent of the required rear setback area.

i. *Stairwells and Balconies.* Open, unenclosed stairways and balconies, which are not covered by a roof or canopy, may extend a maximum of 4 FT into a required setback area; however, in no case shall the side setback be reduced to less than 2.5 FT.

j. *Walls, Fences, and Obstructions.* Walls, fences, and obstructions may be permitted within required setback areas pursuant to the provisions of Division 6.02 (Fences, Walls and Obstructions) of this Chapter.

E. Open Space Requirements for Single-Family Small Lot Subdivisions, and Multiple-Family and Mixed-Use Development Projects.

1. It is the intent of this section to ensure sufficient open space areas for the active enjoyment of recreational activities by residents and guests of single-family small lot and cluster development projects, and multiple-family and the residential portion of mixed-use development projects. In this regard, active open space elements shall be of sufficient size and location, and easily accessible to each dwelling unit.

2. Active open space areas that feature recreational amenities, such as pools, spas, court activities, etc., shall be placed and managed so as not to infringe upon the peacefulness of any neighboring traditional single-family development. The following open space areas shall contribute to the open space requirements for single-family small lot and cluster development projects, and multiple-family and the residential portion of mixed-use development projects:

a. Minimum Open Space Requirements.

(1) Small Lot Single-Family Subdivisions—A minimum of 20 percent of the project area shall be devoted to open space area (private and common area), and shall include common recreation amenities and facilities provided pursuant to Paragraph E.2.c (Active Open Space Area) of this Section.

(2) Minimum Open Space Requirements for Multiple-Family and Mixed-Use Development Projects—

(a) Table 6.01-4 (Minimum Open Space Requirements for Multiple-Family and Mixed-Use Development Projects), below, establishes the minimum open

space requirements for multiple-family development projects and the residential portion of mixed-use development projects. The required open space area shall be calculated on a per unit basis, and includes [i] private open space for the exclusive use of a dwelling's occupants and guests, and [ii] common open space areas for the enjoyment of all residents within a development project. Common open space consists of active areas, with recreation facilities, and passive areas incorporating features that enhance the appearance and desirability of a development project, such as turf areas, exotic plantings, pathways, waterscape, hardscape, rockscapes, benches, gazebos, raised planters, and other unique features.

Table 6.01-4: Minimum Open Space Requirements for Multiple-Family and Mixed-Use Development Projects

Open Space Type	Zoning Districts		
	MDR-11 & MDR-18	MDR-25	HDR-45
Private Open Space	200 SF (40%)	150 SF (37.5%)	60 SF (20%)
Common Open Space	300 SF (60%)	250 SF (62.5%)	250 SF (80%)
Total Open Space	500 SF (100%)	400 SF (100%)	310 SF (100%)

(b) The ratios of “private” open space area to “common” open space area specified Table 6.01-4 (Minimum Open Space Requirements for Multiple-Family and Mixed-Use Development Projects), above, are recommended and may be adjusted by the developer, based upon the housing market the proposed development is intended to serve, and subject to approval by the Approving Authority for the project. At a minimum, the “required total” open space for each zoning district shall be provided by all single-family residential small lot and cluster development projects, and multiple-family development projects.

(c) Off-street parking spaces, drive aisles, driveways, loading areas, or service areas, shall not be included in minimum open space calculations.

b. Private Open Space Areas.

(1) For single-family small lot subdivisions, at least 450 SF of contiguous private open space area shall be provided for each dwelling, at the ground level, with a minimum clear horizontal dimension of 15 FT and a minimum clear vertical dimension of 8 FT.

(2) For multiple-family dwellings, private open space located at the dwelling's main living level shall have a minimum contiguous clear area of 60 SF, with a minimum clear horizontal dimension of 7 FT and a minimum clear vertical dimension of 8 FT. Other open space areas located on balconies or roof decks shall have a minimum contiguous clear area of 50 SF, with a minimum clear horizontal dimension of 6 FT and a minimum clear vertical dimension of 8 FT.

(3) Private ground level open spaces located on the street side of a structure shall be screened from street public view by a decorative wall or fence, and densely planted landscaping.

(4) Private open spaces shall be permanently maintained in an orderly manner, and kept clear of weeds and refuse, debris, rubble, or any other waste.

c. Active Open Space Area.

(1) Active open space containing recreation facilities shall be provided pursuant to Table 6.01-5 (Minimum Requirements for Common Recreation Amenities). For the purpose of this provision, required recreation facilities shall be categorized as follows:

(a) Major Recreation Facilities—A major recreation facility is intended to be a significant recreation node or focal point for residents, and include recreation buildings, swimming or wading pools, tennis courts, water-play fountains, childcare facilities, and other major amenities requiring significant investment and appropriate to serve project residents, as determined by the City. (Note: For projects consisting of 25 or fewer dwellings, two minor recreation facilities may be provided in place of one major recreation facility.)

(b) Minor Recreation Facilities—A minor recreation facility is intended to augment the variety and availability of recreation facilities, and include children's play areas, spas or saunas, picnic and barbecue areas, basketball courts, volleyball courts, community gardens, and other similar amenities requiring significant investment and appropriate to serve project residents, as determined by the City.

Table 6.01-5: Minimum Requirements for Common Recreation Amenities

Type	No. of Dwelling Units							
	< 10	10-25	26-100	101-150	151-200	201-250	251-300	> 300
Major Facilities:	0	1	1	1	2	2	3	One per 100 DUs
Minor Facilities:	1	0	1	2	2	3	3	One per 50 DUs

(2) Active open space areas shall be located a minimum of 10 FT from any habitable structures, and shall have a minimum contiguous area of 300 SF, with no horizontal dimension less than 15 FT, and no clear vertical dimension less than 8 FT.

(3) All active open space areas shall be planted with permanent landscaping or be devoted to recreational facilities, such as swimming pools, tennis courts, tot lots, patios, or similar open space and recreational facilities.

(4) Active open space areas are to be permanently maintained in an orderly manner.

d. Passive Open Space Area.

(1) Passive open space areas shall be located a minimum of 5 FT from the habitable portion of any dwelling on the project site.

(2) Passive open space areas shall have a minimum dimension of 5 FT; however, not more than 50 percent of the passive areas having a dimension less than 10 FT may be counted toward the minimum open space requirements of this Section.

F. General Provisions. The following general provisions are applicable within all residential zoning districts:

1. Single-Family Dwellings.

a. *Minimum Dwelling Width.* All traditional single-family residential dwellings units, including mobile homes constructed outside of mobile home parks, shall have a minimum overall width of 24 FT, excepting accessory detached residential structures and second dwellings.

b. *Variety of Floor Plans and Elevations.* For the development of 5 or more single-family dwellings, a variety of floor plans and building elevations shall be provided pursuant to Table 6.01-5 (Minimum Requirements for Floor Plan and Exterior Elevation Variation), below.

Table 6.01-6: Minimum Requirements for Floor Plan and Exterior Elevation Variation for Single-Family Dwellings

No. of Dwellings Proposed	Minimum No. of Differing Floor Plans Required	Minimum No. of Elevations for Each Floor Plan Required
5 to 10	2	2
11 to 25	2	3
26 to 50	3	3
51 to 75	3	4
76 to 100	4	4
> 100	Requirement for 76 to 100 dwellings, plus one additional floor plan with 4 elevations for each additional 25 units exceeding 100	

2. Roofing Materials on Sloped Roofs. Roofing materials used on sloped roofs, whether new construction or replacement roofing, shall be of clay or concrete tile, architectural grade dimensional composition shingle, or decorative metal shingle. Built-up/rock, roll-roofing, or other material shall not be permitted.

3. Temporary Structures. No temporary structure shall be located within a front or street side yard area. A temporary structure may be located within the rear or interior side yard area, provided it is screened from view by a solid 6-FT high fence or wall with appropriate view-obstructing access gate.

4. Refuse Storage Areas.

a. Within all residential zoning districts, refuse and recyclable materials shall be stored in an appropriate container, out of view from public streets and adjacent properties.

b. Any new dwelling unit or residential development project, for which a building permit has been issued, shall provide adequate, accessible, and convenient areas and facilities for the collection and storage of refuse and recyclable materials.

c. All animal keeping uses within residential zoning districts that generate a substantial amount of waste or refuse, as determined by the Ontario Municipal Utilities Company, shall provide refuse enclosures conforming to City standards.

d. New dwellings that have individual trash pick-up shall include an area for the storage of recyclable materials within a garage, or side or rear yard area. Furthermore, developers shall provide areas or systems containing recyclable materials receptacles, such as under-cabinet rollout drawers within kitchens, to make recycling more convenient and accessible to residents.

e. Single-family small lot and cluster developments, and multiple-family development projects that have not been approved by the City for individual dwelling unit pick-up of refuse and recyclable materials, shall provide trash enclosures for the storage of refuse and recyclable materials containers, as follows:

(1) The number of enclosures, and their precise locations, dimensions, and design shall be provided consistent with City standards.

(2) Trash enclosures shall be designed to contain separate containers for the collection of refuse and recyclable materials, with an adequate number of containers provided to allow for the collection of both refuse and recyclable materials generated by the development, pursuant to standards established by the Ontario Municipal Utilities Company.

(3) Trash enclosures shall meet the minimum design standards depicted in the standard drawings adopted by the City, which shall include: **[i]** a minimum 6-FT high decorative masonry wall, with appropriate view-obstructing gates for container access, **[ii]** separate pedestrian access that is designed to screen the interior of the enclosure from view from the exterior and prevent refuse dispersion, and **[iii]** a decorative overhead roof structure to protect bins containing recyclable materials from adverse environmental conditions, which might render the collected materials unusable, and screen trash bins from view of the upper floors of adjacent dwellings. Furthermore, trash enclosures shall be architecturally enhanced, and shall be consistent with the architectural design of adjacent buildings.

(4) Trash enclosure dimensions shall be of adequate size to accommodate containers consistent with the City's current methods of collection within the area in which the project is located.

(5) Signs clearly identifying all recycling and refuse collection areas, and the materials accepted for recycling shall be posted adjacent to all points of access to each trash enclosure.

(6) Trash enclosures shall be located a minimum of 10 FT from the interior project boundary/property line.

(7) Particular care shall be given when placing trash enclosures immediately adjacent to dwelling units; however, no trash enclosure shall be located within 10 FT of the livable portion of a structure.

(8) Trash enclosures shall be bordered by a minimum 5-FT wide planter and screened with landscaping on all exposed sides, excluding the side with bin access gates.

(9) Prior to the issuance of an occupancy permit, a developer or home owners association may be required to develop a written recycling plan, which specifies the identification of targeted materials to be recycled, and methods of recycling program promotion to tenants or home owners.

5. Storage of Automobiles, Recreational Vehicles, Light Trucks, Trailers, and Other Similar Vehicles.

a. The storage of automobiles, boats, recreational vehicles, trucks, trailers and other similar vehicles within a front or street side yard area is prohibited. For the purposes of this Section, the term “stored” means continuously parked in the same location for more than 72 hours.

b. Automobiles, boats, recreational vehicles, trucks, trailers, and other vehicles similarly used that are not stored within an enclosed structure, shall comply with the following:

(1) Vehicles shall be stored on a paved surface and screened from public view by buildings, decorative screen walls or fences, or a combination thereof.

(2) Vehicles shall only be stored on property owned by the owner of the vehicle or on property where the registered owner resides.

(3) Vehicles shall bear current vehicle registration (as required by state law).

(4) Vehicles shall not be stored in a wrecked, dismantled, or inoperative condition.

(5) Vehicles stored within side and rear yard areas shall be limited to 5 percent of the total lot area.

6. Landscaping.

a. *Traditional and Small Lot Single-Family Development.* The front and street side yards of lots developed with single-family dwellings shall be fully landscaped and provided with an automatic irrigation system irrigated prior to Certificate of Occupancy issuance.

b. *Maximum Allowed Area Devoted to Hardscape.* A maximum of 45 percent of the front yard of traditional single-family lots, including the street side yard area of corner lots, that is open to public view may be comprised of hardscape materials, including, but not limited to, paved porches, patios, courtyards, walkways, and driveways, and areas of gravel and/or decomposed granite.

c. *Single-Family Cluster and Multiple-Family Development.* All areas of a development project not covered by structures, drive aisles, off-street parking facilities, or hardscape, shall be fully landscaped and provided with a permanent automatic irrigation system prior to Certificate of Occupancy issuance, excepting private open space areas that are enclosed by a minimum 6-FT high decorative wall or fence.

7. Drive Approaches, Driveways, and Drive Aisles. Residential drive approaches, driveways, and drive aisles shall comply with the following:

a. *Drive Aisles and Driveways.*

(1) Drive aisles and driveways shall be allowed solely for the purpose of providing access to off-street parking facilities, and emergency vehicle access to a property.

(2) For lots developed with single-family dwellings:

(a) A driveway shall lead to a garage or carport, and shall not exceed the overall width of the garage or carport, except that vehicular access (maximum 10 FT in width) may be provided to the side or rear yard area of lot used for vehicle storage pursuant to Paragraph 6.01.010.F.5 (Storage of Automobiles, Recreational Vehicles, Light Trucks, Trailers, and Other Similar Vehicles) of this Section; and

(b) Temporary off-street parking within a front or street side yard area shall only be allowed on a driveway leading to a garage or carport, or on an approved circular driveway constructed pursuant to Subparagraph 6.01.010.f.7.b (Circular Driveways) of this Section.

(c) Corner lots may have a rear yard access drive from a side street, subject to Planning Director and City Engineer approval. The rear yard access drive shall not exceed 10 FT in width and must lead to a parking area that is screened by a view-obstructing wall or fence, with appropriate view-obstructing gate.

b. *Circular Driveways.* Circular driveways shall be permitted on lots developed with a single-family dwelling, which meet all of the following:

(1) The lot is located within the AR-2, RE-2, RE-4, or LDR-5 zoning district, or AG overlay zoning district, and is at least 10,000 SF in area;

(2) The property takes vehicular access from an arterial street, as identified on Exhibit M1 (Mobility Plan Map) of the Policy Plan component of The Ontario Plan, and does not front onto, or take vehicular access from, Euclid Avenue;

(3) The dwelling is setback at least 30 FT behind the front property line; and

(4) The proposed circular driveway does not exceed 10 FT in width.

c. *Maximum Drive Approach Width.*

(1) Driveway Access for Traditional Single-Family Developments—A drive approach shall not exceed the maximum widths prescribed by Table 6.01-7 (Maximum Single-Family Residential Drive Approach Widths), below, based upon the lot width range.

Table: 6.01-7: Maximum Single-Family Residential Drive Approach Widths

<i>Lot Width Range</i>	<i>Maximum Drive Approach Width</i>
Less than 51 FT	12 FT
51 to 80 FT	16 FT
Greater than 80 FT	20 FT

(2) Drive Aisle Access for Single-Family Cluster and Multiple-Family Developments—A drive approach providing street access to an intersecting drive aisle shall not exceed the width of the corresponding drive aisle, not to exceed 26 FT in width, unless otherwise required by the City Engineer.

d. *Drive Approaches, Driveways, and Drive Aisles Serving Developments with Multiple Dwellings.*

(1) Drive approaches serving a development project of 5 or more dwellings shall be delineated with enhanced paving treatment, such as interlocking pavers, textured and color pigmented concrete, or stamped concrete. Such treatment shall extend from the back of the drive approach to the first intersecting drive aisle or parking space.

(2) Single-family and multiple-family development projects that include dwellings configured into one or more motorcourts, as exemplified below, shall incorporate enhanced paving treatments consisting of interlocking pavers, and textured and/or color pigmented concrete, throughout all motorcourt areas.

(3) Pedestrian pathways that cross driveways and drive aisles shall be delineated by enhanced paving treatments, such as interlocking pavers, and textured and/or color pigmented concrete.

8. Conversion of Garages. No garage shall be converted to another use unless a replacement garage is constructed on-site, which meets the minimum requirements of Division 6.03 (Off-Street Parking and Loading) of this Chapter.

9. Equestrian Trails and Related Facilities. The following standards shall govern the establishment of equestrian trails and easements within the City:

a. If required by Table 6.01-1 (Traditional Single-Family Residential Development Standards) of this Section, an unobstructed 8-FT wide easement for equestrian trail purposes shall be dedicated immediately adjacent to the front property line. Furthermore, if determined necessary by the Planning Director, additional 8-FT wide equestrian trail easements may be required at the end of blocks, and along interior side, street side, or rear property lines, to create connections to adjacent public streets or equestrian trail easements. Moreover, if determined by the Planning Director that providing equestrian easements on both sides of a street is not necessary or practical, the requirement to provide equestrian trail easements may be waived.

b. Trails shall not be surfaced with hard materials such as concrete or asphalt. Preferred surface materials include wood chips, decomposed granite, and shale;

c. Fencing built at the edge of an easement shall not be over 48 inches in height; an additional inch of height shall be allowed for every 2 inches that the fence is setback from the easement. Within 4 FT of the easement, fences shall not be opaque for more than 50% of their surface area. Wooden rail and wood plank fencing are preferred, while chainlink and wrought iron fencing should be avoided. Entries to individual properties should be accentuated with hitching posts and gates;

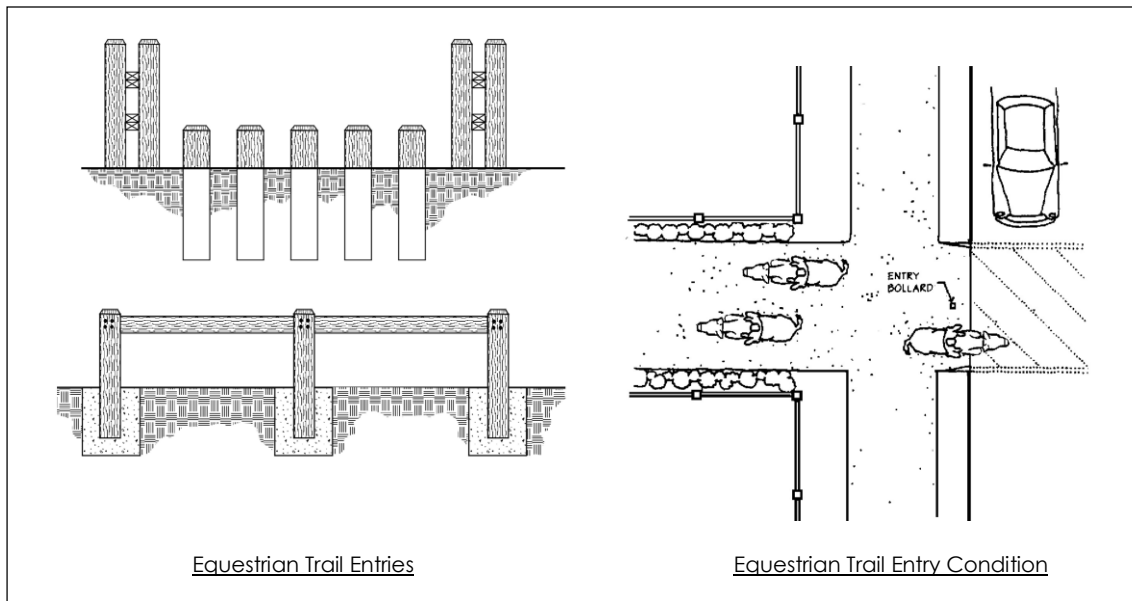


Figure 6.01-2: Equestrian Trail Step-Through Entry Design

d. Entrances to an equestrian trail from the street shall allow the free movement of pedestrians and equestrians. Vehicular access to the trail may be limited by removable bollards or a gate, and should be designed to permit emergency vehicle access and occasional vehicular access by residents, as shown in Figure 6.01-2 (Equestrian Trail Step-Through Entry Design) and Figure 6.01-3 (Equestrian Trail Steel Barrier Gate Entry Design). Street crossing by pedestrians and equestrians should be facilitated at the street-trail entry by restricting on-street parking, narrowing paved widths (to minimize crossing distances), and marking the crossing with striping and signs.

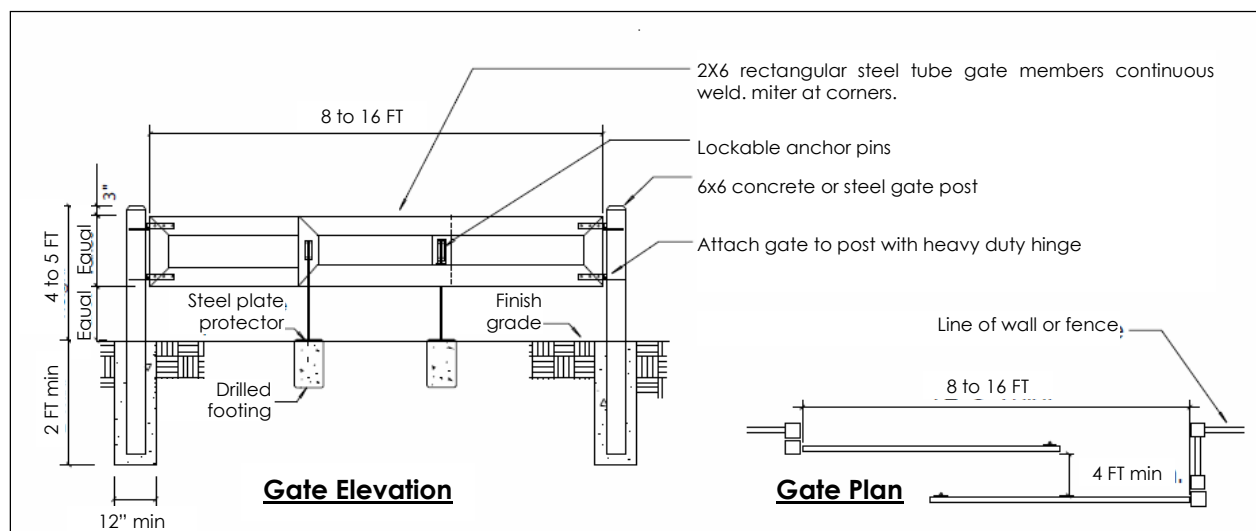


Figure 6.01-3: Equestrian Trail Steel Barrier Gate Entry Design

10. Infill Single-Family Housing Projects. Infill single-family housing projects are to be complementary with the character of the surrounding neighborhood in which they are proposed

in terms of height, setbacks, general architectural style, and use of exterior finish materials, and shall comply with the following standards:

- a.** New housing projects within existing neighborhoods shall be integrated with surrounding homes to protect, enhance, and preserve the physical integrity of the existing neighborhood.
- b.** The area, dimensions, lot coverage, height, bulk, and scale of a proposed infill housing project shall be compatible with existing residential development in the surrounding neighborhood.
- c.** Infill housing projects shall be plotted on a lot in a manner consistent with the pattern of development in the surrounding neighborhood. The front door should be oriented toward the frontage street, and any secondary entrances and side yard facing windows should be situated in such a way that the privacy of adjacent homes is not substantially impacted. Placing side yard facing windows across from side yard facing windows of adjacent houses is discouraged.
- d.** Garages shall be oriented consistent with garage orientations within the surrounding neighborhood. Garages shall be oriented with access off an alley on lots with alley access.
- e.** New street curb cuts should not be permitted on lots with alley access. If permitted, new curb cut locations should not compromise street trees, visibility or neighborhood consistency.
- f.** Separation of pedestrian and vehicular circulation within the lot is encouraged. Exterior doors should not exit onto a driveway unless a porch or landing is provided.

11. Mobile Homes and Manufactured Housing on Residential Lots Not Constructed Within a Mobile Home Park. The following standards shall govern the development of mobile homes and manufactured housing on residential lots not constructed within a mobile home park:

- a.** Each housing unit shall meet and be certified under the standards set forth in the National Manufactured Housing Construction and Safety Act (42USC5401 et. seq.), as amended, at the time of any application for the placement of a mobile home or a manufactured housing unit;
- b.** The mobile home or manufactured housing unit must be placed on a permanent foundation system;
- c.** The mobile home is to be covered with exterior finish materials similar in appearance to new, conventionally constructed dwellings within area surrounding the project site;
- d.** The exterior finish material must extend to the ground. If a solid concrete or masonry perimeter foundation is used, the exterior finish material need not extend below the top of the foundation. Alternative skirting materials commonly found on conventionally built residential structures shall be considered compatible;
- e.** The roofing material shall be of a type commonly found on conventionally built residential structures located within the area surrounding the project site;

f. Electricity, water and natural gas service, and sewer connections are to be made in a permanent manner, as typically required for permanent buildings. Gas shut-off valves, meters, and regulators shall not be located beneath a mobile home or manufactured housing structure; and

g. An attached or detached garage, which is similar to conventionally built residential structures within the area surrounding the project site, shall be provided for each mobile home or manufactured housing unit. The roof material and exterior wall finishes of the garage or carport shall exactly match the mobile home or manufactured housing unit.

12. Gutters, Vents, and Downspouts. Gutters, vents, and downspouts shall be concealed from public view to the extent possible. Exposed gutters and downspouts, where necessary, shall be colored to match the fascia or wall material to which they are attached. Roof vents shall be colored to match the roof material or the dominant trim color of the structure, as appropriate.

13. Swimming Pools, Hot Tubs, Spas, and Ponds. Swimming pools, hot tubs, spas, and decorative bodies of water shall be permitted ancillary to those land uses allowed within residential zoning districts pursuant Table 5.02-1 (Land Use Matrix), subject to the following regulations governing their placement, construction, and security:

a. A swimming pool, hot tub, or spa that is 1.5 FT or more in depth, shall be secured by a minimum 5-FT high nonclimbable decorative fence or wall, measured on the exterior side, to prevent unauthorized access.

b. All gates or doors within the fence or wall shall be kept securely closed at all times when not in use. The gate or door is to be equipped with a self-closing and self-latching device, which enables the gate or door to be securely closed.

c. A clear path a minimum of 3 FT wide must be provided around the entire perimeter of a pool, spa, or hot tub to permit emergency access. For properties containing 2 or fewer dwellings, a clear path shall be provided around at least 50 percent of said perimeter;

d. Swimming pools, hot tubs, or spas shall not be constructed within a front yard area, and must be setback a minimum 5 FT from any side or rear property line.

e. Diving boards, slides, waterfalls, fountains, decorative rockscapes, and other similar appurtenances shall be setback a minimum of 5 FT from side and rear property lines, except that said appurtenances that exceed 6 FT in height, measured from adjacent grade to the highest point of the structure, shall comply with the minimum building setback requirements of the applicable zoning district.

f. Swimming pools, hot tubs, spas, and decorative bodies of water shall comply with all applicable provisions of the City's building code.

14. Building Color. Building exteriors shall incorporate colors that are of compatible hues and intensities. Color schemes shall tie building elements together, relate separate buildings within the same development, and enhance the architectural form of a building.

a. Exterior building colors shall be low-reflecting and subtle. Furthermore, overly intense, overly bright, or fluorescent or day-glo colors, shall not be used on a building exterior, as determined by the Planning Director.

b. The exterior building color of a new development project shall be reviewed and approved in conjunction with the approval of the structure by the Approving Authority. Development projects consisting of multiple buildings shall incorporate colors that are coordinated between structures, utilizing compatible hues and intensities. The final review and approval of paint colors, utilizing a color test, may be required by the City, prior to painting a building.

c. All building mechanical equipment and appurtenances, including, but not limited to, meters, flues, vents, gutters, and utilities, shall match or complement the permanent color of the surface from which they are attached or project.

G. Density Bonus and Other Incentives.

1. Purpose. The purpose of these provisions is to establish a process whereby the City may provide a density bonus and other incentives to a developer agreeing or proposing to produce affordable housing within the City. The density bonus and incentives allowed by these regulations are used by the City as a means of meeting its commitment to encouraging the provision of affordable housing to all economic groups living within the City.

2. Applicability. A developer may request a density bonus and other incentives as prescribed in GC Section 65915, et seq. These density bonus provisions shall apply to single-family and multiple-family residential development projects, and mixed-use development projects, which contain a minimum of 5 dwelling units, excluding dwellings units granted as a density bonus.

3. Procedure. A request for a density bonus and other incentives shall be filed, processed, and acted upon following the procedures for Development Agreements contained in Section 4.01.015 (Development Agreements) of this Development Code, and shall require the approval and adoption of a Development Agreement and a Density Bonus Agreement for its implementation. The Density Bonus Agreement shall be filed, processed, and acted upon following the procedures for Development Agreements.

4. Findings and Decision. In considering a proposed density bonus and other incentives, the Approving Authority shall consider and clearly establish that the density bonus and other incentives are consistent with the Vision, Policy Plan (General Plan), and City Council Priorities components of The Ontario Plan, and any applicable specific plans, giving reasons as to how the proposed density bonus and other incentives are consistent. In addition, the Approving Authority may approve, approve in modified form, or deny a density bonus and other incentives after considering and clearly establishing the following findings, and giving specific reasons in support of each finding:

a. The concession or incentive is not required in order to provide for affordable housing costs, as defined in HSC Section 50052.5, or for rents for the targeted units to be set as specified in GC Section 659159(c).

b. The concession or incentive would have a specific adverse impact, as defined in GC Section 65589.5(d)(2), upon public health and safety or the physical environment, or on any real property that is listed in the California Register of Historical Resources and for which

there is no feasible method to satisfactorily mitigate or avoid the specific adverse impact without rendering the development unaffordable to low- and moderate-income households.

- c. The concession or incentive would be contrary to state or federal law.

H. Residential Design Guidelines.

1. The City Council shall establish by resolution, residential design guidelines applicable to all residential zoning districts, which are intended as a reference to assist the designer in understanding the City's goals and objectives for residential development. The guidelines shall compliment the mandatory residential development regulations contained in this Section, by providing examples of potential design solutions, and by providing design interpretations of the various mandatory regulations contained herein.

2. The design guidelines authorized herein shall be enforceable in the same manner and to the same extent as any other applicable requirement of this Development Code.

6.01.015: Commercial Zoning Districts

A. Purpose. The purpose of the provisions of this Section is to ensure that development within commercial zoning districts of the City will contribute toward an urban environment of stable, desirable character; which is compatible with existing and future development; and is consistent with the goals and policies of the Vision, Policy Plan (General Plan), and City Council Priorities components of The Ontario Plan. These regulations are further established to:

1. Promote the construction of well-designed professional office buildings.
2. Reserve certain areas of the City, consistent with the Policy Plan (General Plan) component of The Ontario Plan, allowing the establishment of a full range of retail stores, business and professional offices, personal and business service establishments, transportation related service establishments, and certain wholesale establishments, which are scaled to meet the needs of City neighborhood dwellers, residents of the City as a whole, residents of the nearby region and visitors.
3. Establish appropriate standards for the siting of neighborhood convenience retail stores, helping foster neighborhood cohesion, and reducing the need for vehicular traffic.
4. Encourage the construction of attractive and functional community shopping centers at strategic locations throughout the City, consistent with the Policy Plan (General Plan) component of The Ontario Plan.
5. Ensure adequate space on commercial lots to meet the needs of commercial development, including on-site parking, loading, and landscaping.
6. Provide a strong economic and financial base, and to increase employment opportunities for City residents and those of the surrounding area.
7. Ensure a high quality of exterior appearance for commercial uses and structures is maintained in harmony with the visual character of the area in which they are located, and at the same time, minimize the impact of uses and structures on surrounding residential neighborhoods.

8. Provide specific design guidelines that will result in well-designed and high quality commercial development projects.

B. Applicability. The standards and guidelines established by this Section shall apply to each of the City's commercial zoning districts. Furthermore, the provisions of this Section shall apply to all commercial land subdivisions and any new commercial construction, addition, remodel, or reallocation requiring a building permit or other similar entitlement by the City.

C. Commercial Zoning District Development Standards. Development within commercial zoning districts shall comply with the requirements of Table 6.01-7 (Commercial Zoning District Development Standards), below, which specifies standards for the development of structures within the CS, CN, CC, CR, CCC, CCS, OL, and OH zoning districts.

Table 6.01-8: Commercial Zoning District Development Standards

Requirements	Commercial Zoning Districts								Additional Regulations
	CS	CN	CC	CR	CCC	CCS	OL	OH	
A. SITE DEVELOPMENT STANDARDS									
1. Minimum Lot Size	10,000 SF				20,000 SF		7,200 SF		Note 1
2. Maximum Floor Area Ratio (FAR)	0.4				1.0		0.75		
3. Minimum Lot Dimensions									
a. Lot Width	100 FT						60 FT		Note 1
b. Lot Depth	100 FT								Note 1
4. Minimum Landscape Coverage	Refer to Division 6.05 (Landscaping) landscape standards. Also refer to Paragraph 6.01.010.F.6.c (Single-Family Cluster and Multiple-Family Development) for additional standards addressing multiple-family development within commercial zoning districts								
a. Interior Lots	15%		10%				15%		Notes 2 and 3
b. Corner Lots	18%		13%				18%		Notes 2 and 3
c. Off-Street Parking Areas	7%								Section 6.05.030.D (Landscaping of Off-Street Parking Facilities)
5. Minimum Parking Space and Drive Aisle Separations									
a. Parking Space or Drive Aisle to Street Property Line									
(1) Freeway	20 FT								
(2) Arterial Street	20 FT				25 FT		20 FT		
(3) Collector and Local Street	20 FT				15 FT		10 FT		
b. Parking Space or Drive Aisle to Interior Property Line	10 FT	5 FT							
Exception: Property line common to a residential zoning district	10 FT (area shall be densely landscaped)								

Table 6.01-8: Commercial Zoning District Development Standards

Requirements	Commercial Zoning Districts								Additional Regulations
	CS	CN	CC	CR	CCC	CCS	OL	OH	
c. Parking Space or Drive Aisle to Buildings, Walls, and Fences	5 FT								Note 4
6. Walls, Fences and Obstructions	Refer to Section 6.02.020 (Design Standards for Residential Zoning Districts).								
7. Off Street Parking	Refer to Division 6.03 (Off-Street Parking and Loading).								
8. Property Appearance and Maintenance	Refer to Division 6.10 (Property Appearance and Maintenance).								
9. Historic Preservation	Certain portions of commercial zoning districts are identified as historic or potentially historic, and are listed on the City's Historic Resources Eligibility List. Development regulations set forth in Division 7.01 (Historic Preservation), and application processing and permitting regulations set forth in Division 4.02 (Discretionary Permits and Actions) and of this Development Code, shall apply in these instances.								
10. Signs	Refer to Division 8.1 (Sign Regulations).								
11. Security Standards	Refer to Ontario Municipal Code Title 4, Chapter 11 (Security Standards for Buildings).								
12. Noise	Buildings shall be designed and constructed to mitigate noise levels from exterior sources. Refer to OMC, Title 5 (Public Welfare, Morals, and Conduct), Chapter 29 (Noise).								
13. Airport Safety Zones	Properties within the Airport Influence Area (AIA) established by the LA/Ontario International Airport Land Use Compatibility Plan (ALUCP) shall be subject to the requirements and standards of the ALUCP.								
B. BUILDING DEVELOPMENT STANDARDS									
1. Minimum Street Setback									
a. From Freeway Property Line	20 FT								
b. From Arterial Street Property Line	20 FT				25 FT		20 FT		
c. From Collector and Local Street Property Line	20 FT				15 FT		10 FT		
2. Minimum Interior Property Line Setback	10 FT	5 FT	0 FT			5 FT	0 FT		
<u>Exception:</u> Setback at a property line common to a residential zoning district	15 FT		20 FT			15 FT			
3. Maximum Height	Pursuant to the requirements of ALUCP Appendix J								Note 5
<u>Exception:</u> Project contains properties having one or more property lines common with, or across the street from, a residential zoning district	Same as the adjacent residential zoning district								
4. Minimum Setback From Major Pipelines (to habitable structures)	50 FT								Note 6

Notes:

1. There is no minimum lot area or dimension for common interest subdivisions established pursuant to Section 6.08.010 (Common Interest Subdivisions) of this Development Code.
2. Landscaped areas with a minimum dimension of 5 FT or more shall contribute toward the "minimum landscape coverage" calculation.
3. The "minimum landscape coverage" calculation for interior and corner lots shall exclude all landscaped areas located within public rights-of-way.
4. The minimum separation area between a building, wall or fence, and a parking space or drive aisle, shall be fully landscaped. The separation area may include pedestrian walkways, as necessary; however, a minimum 3-FT wide planter area shall be maintained between a building wall and a pedestrian walkway. The minimum separation dimension does not include any area devoted to vehicle overhang.
5. Refer to Appendix J (High Terrain Zone and Existing Airspace Obstructions Study) of the ALUCP for maximum building/structure heights.
6. Includes major high pressure pipelines for fuel oil, gasoline, and diesel and aviation fuels within the City. Existing pipelines include:
 - a. Two parallel pipelines (a 16-inch and a 20-inch) that enter the City at Benson Avenue, traveling parallel to the northerly side of the Southern Pacific right-of-way to Ontario International Airport, then parallel to the southerly side of the Southern Pacific right-of-way, then parallel to the northerly side of the right-of-way beyond Ontario International Airport, then exiting the City at Etiwanda Avenue; and
 - b. Two parallel pipelines that traverse the easterly portion of the City, entering the City at the southerly portion of Milliken Avenue, then traveling north under Milliken Avenue to Inland Empire Boulevard, then east to Rochester Avenue, then north to the City Limits.

D. Exceptions to Development Standards.

1. Building Height.

a. Towers, Spires, Cupolas, Chimneys, Elevator Penthouses, Water Tanks, Flagpoles, Monuments, Aerials and Antennas, and Other Similar Structures. Towers, spires, cupolas, chimneys, elevator penthouses, water tanks, flagpoles, monuments, aerials and antennas, and other similar structures, may be erected to a height of up to 25 percent above the prescribed height limit of the base zoning district.

b. Amateur (HAM) Radio Antennas. HAM radio antennas may exceed the maximum prescribed height limit of a zoning district by a maximum of 10 FT. The Zoning Administrator, however, may allow HAM radio antennas to exceed this height limitation if it is necessary to accommodate amateur radio service communications. A HAM radio antenna that exceeds the maximum prescribed height limit of the zoning district in which it is located shall not exceed the minimum height and dimensions necessary to accommodate amateur radio service communications.

c. Wireless Telecommunication Facilities. Wireless telecommunication facilities shall comply with Section 5.03.410 (Wireless Telecommunications Facilities) of this Development Code.

2. Encroachments into Required Setback Areas.

a. Balconies. Balconies may extend into a required street or interior property line setback area a maximum of 50 percent of the required setback, not to exceed 4 FT.

b. *Cornices, Eaves, Canopies, Decorative Wall Elements, and Similar Architectural Features.* Cornices, eaves, canopies, decorative wall elements, and similar architectural features may extend into a required street or interior property line setback area a maximum of 50 percent of the required setback, not to exceed 4 FT.

c. *Signs.* Signs and advertising structures may encroach into a required front setback area, street side setback area, or rear setback area of a through-lot, pursuant to Division 8.1 (Sign Regulations) of this Development Code.

d. *Walls, Fences, and Obstructions.* Walls, fences, and obstructions may be permitted within required setback areas pursuant to the provisions of Division 6.02 (Fences, Walls and Obstructions) of this Chapter.

E. General Provisions.

1. Building Setback Areas Adjoining Streets. Except as otherwise specifically provided by this Development Code, required setback areas adjoining streets shall only be used for the placement of landscaping and irrigation installed pursuant to Division 6.05 (Landscaping); public art works installed pursuant to Division 6.07 (Public Art); vehicular and pedestrian accesses, off-street parking and vehicular circulation, and site lighting pursuant to Division 6.03 (Off-Street Parking and Loading), walls and fences installed pursuant to Division 6.02 (Walls, Fences, and Obstructions), and signs installed pursuant to Division 8.1 (Sign Regulations) of this Development Code.

2. Location of Off-Street Parking Lots on Properties that Front or Have Direct Access to Euclid Avenue. Proposed off-street parking lots on properties with Euclid Avenue frontage, or having direct access to Euclid Avenue, shall be located at the side or rear of the buildings they serve, excepting shared off-street parking lots serving shopping centers. This provision shall not preclude the City approval of access driveways to parking lots on properties with Euclid Avenue frontage, or having direct access to Euclid Avenue.

3. Parking Space and Drive Aisle Setback Areas. Parking space and drive aisle setback areas required pursuant to Table 6.01-7 (Commercial Zoning District Development Standards) of this Division shall only be used for landscaping and irrigation installed pursuant to Division 6.05 (Landscaping), walls and fences installed pursuant to Division 6.02 (Walls, Fences, and Obstructions), public art works installed pursuant to Division 6.07 (Public Art), and signs installed pursuant to Division 8.1 (Sign Regulations) of this Development Code.

4. Compatibility with Existing Surrounding Development. New buildings shall respect and enhance the qualities and features of the existing neighborhood or area in which they are built. In-fill development projects within existing developed areas that have an established character shall be compatible with, or complement, the established architectural character of the area in terms of [i] consistency of rooflines, materials, and colors; [ii] similar window and door patterns; and [iii] similar decorative elements.

5. Compatibility within a Complex or Center. Development projects consisting of multiple buildings within a complex or center shall be designed as a distinct place or district, establishing a cohesive identity for the development, which differentiates it from other commercial development projects within the area.

6. 360-Degree Architecture. Buildings shall not have the appearance of a false facade attached to the front of a uniform building shell. A building shall be designed to ensure

that it's massing and proportion, along with its colors and architectural detailing, are consistent on all building walls, giving a four-sided (360-degree) appearance.

7. Corporate Architecture. A building within a complex or center, or an in-fill building within a developed area that has an established character, shall not be dominated by corporate or trademark architectural details, or building forms intended to serve as signing and marketing elements.

a. Individual corporate image, trademark, or design elements and colors intended to market the occupant of a building shall be incorporated only as secondary design elements, and not as dominant features of the building. These secondary design elements shall be compatible with the surrounding development and shall not define the character or style of the building or development.

b. The City hereby reserves the right to require significant departures from "corporate architecture," which is proposed for the purpose of marketing or branding the occupant of a structure, when such architectural features are determined by the Approving Authority, to dominate the established architectural theme or character of a complex or center, or that of a developed area that has an established architectural character.

8. Building Materials. Building exteriors shall be finished with attractive and durable materials, which are of high quality and require minimal maintenance.

a. Acceptable Exterior Building Finishes. Exterior building finishes shall be classified according to their visual weight, and are listed in Table 6.01-9 (Acceptable Exterior Building Finishes), below. The list of finishes is not all-inclusive, but is intended to describe the types of finishes applicable to each weighted category.

Table 6.01-9: Acceptable Exterior Building Finishes

<i>Heavy Materials</i>	<i>Intermediate Materials</i>	<i>Light Materials</i>
Natural Stone	Stucco	Natural Wood
Integrally-Colored Decorative Masonry Block	Exterior Insulation and Finishing System (EIFS)	Cement Board
Brick	Smooth Textured Tilt-Up or Precast Concrete Panels	Synthetic Wood
Cast and Synthetic Stone		Architectural Metal
Richly Textured Tilt-Up or Precast Concrete Panels		Glass Curtain Wall

b. Hierarchy of Materials.

(1) Heavy Materials—Heavy materials shall be principally located: (a) at the base of the structure, as a foundation material that visually carries the weight of the structure; and/or (b) on significant architectural elements of a structure, to define those elements or suggest that the building has been built and added to, over time. Generally, heavy materials comprise the foundation (most visually significant) materials used on the exterior wall surface area.

(2) Intermediate Materials—Intermediate materials shall be situated so as to be visually supported by heavy materials. Generally, intermediate materials comprise the body (primary building material) of a building.

(3) Light Materials—Light materials shall be positioned above intermediate materials, at the top of the structure, and visually supported by the intermediate and heavy materials below.

c. Manufactured Materials. The use of manufactured materials, such as synthetic, cast, and cultured materials is allowed, provided the materials are identical in appearance and of equal or greater durability to the natural materials they are intended to emulate.

9. Use of Structural Masonry and Masonry Veneers. Concrete block, brick, stone, and other types of structural masonry or masonry veneer shall be detailed as masonry bearing walls, especially at openings. Proper masonry detailing allows the building to be more pleasing to the eye, as the openings appear to be structurally supported.

a. Exterior Corners. Stone and brick used on exterior walls shall not terminate at exterior corners, except where such termination would be consistent with the architectural style being represented.

b. Masonry Openings. Openings in a block, brick, or stone façade, including all windows and doors, shall have a lintel, arch, or soldier course at the top of the opening, which appears to structurally support the area of masonry above the opening.

c. Horizontal Change in Material. A horizontal change in material from masonry to another material shall include a decorative cap or sill that projects from the face of the building.

10. Parapets and Cornices.

a. A parapet wall and decorative cornice shall be used to visually terminate an exterior wall on a building with a flat roof, and shall be used as the primary method for screening roof-mounted mechanical equipment.

b. The parapet and cornice design shall be in proportion to the size and scale of the building, and shall reflect the architectural style and detailing of the building.

11. Gutters and Downspouts.

a. Gutters and downspouts shall be concealed from public view, unless designed as a continuous architectural feature.

b. Exposed gutters and downspouts used as architectural features should be colored to match the fascia or wall material to which they are attached.

c. Care shall be taken to avoid locating downspouts near building public entrances and openings.

12. Glazing. The ground floor glazing of a building shall be transparent. Ground floor transparency guarantees a visual connection to the casual observer located at the building exterior, which is an essential feature of commercial structures. By exposing the ground floor to the exterior, there is an invitation to participate with the activity inside.

a. The minimum glazing required on all primary building façades shall be equal to at least 60 percent of the view plane area, with at least 50 percent of the view plane area being transparent.

b. For the purposes of these regulations governing glazing on a building, the following words, terms, and phrases are defined as follows:

(1) *Primary Facade.* Primary facade shall mean any exterior building elevation that faces a street, access way, pedestrian walkway, or drive aisle internal to a complex or center. For the purposes of this requirement, alleys and service drives shall not be considered a street, access way, or internal drive aisle.

(2) *View Plane Area.* View plane area shall mean the wall area on the primary façade of a building, which is located between 2 FT and 10 FT above the adjacent exterior grade.

(3) *Transparent.* Transparent shall mean glazing that is see-through from both the exterior and the interior of the building. This does not, however, preclude the use of tinted glazing.

c. This standard shall not apply if the Approving Authority determines that the required transparency is inconsistent with the operational or design needs of the building.

13. Lighting. Commercial development shall incorporate lighting fixtures that are decorative, and are designed to eliminate adverse impacts of light spillover and promote safe vehicular and pedestrian access.

a. Light fixtures shall be full cut-off fixtures to prevent glare and light spill off the project site onto adjacent properties, buildings, and roadways.

b. Parking lot lighting shall comply with Section 6.03.055 (Parking Lot Lighting) of this Development Code and OMC Section 4-11.09(j).

c. Lighting fixtures shall be color-correct types, such as halogen, metal halide, or LED, to ensure true-color at night, visual comfort for pedestrians, and energy efficiency.

d. Pedestrian-level pole-mounted lighting, bollard lighting, ground-mounted lighting, or other low, glare-controlled fixtures mounted on buildings or walls shall be used to light pedestrian walkways. Pole-mounted, building-mounted, or tree-mounted lighting fixtures shall be no more than 12 FT in height. Bollard-type lighting shall be no more than 4 FT in height.

e. Steps, ramps, and seatwalls shall be illuminated with built-in light fixtures, where possible.

14. Building Color. Building exteriors shall incorporate colors that are of compatible hues and intensities. Color schemes shall tie building elements together, relate separate buildings within the same development, and enhance the architectural form of a building.

a. Exterior building colors shall be low-reflecting and subtle. Furthermore, overly intense, overly bright, or fluorescent or day-glo colors, shall not be used on a building exterior, as determined by the Planning Director.

b. The exterior building color of a new development project shall be reviewed and approved in conjunction with the approval of the structure by the Approving Authority. Development projects consisting of multiple buildings shall incorporate colors that are coordinated between structures, utilizing compatible hues and intensities. The final review and approval of paint colors, utilizing a color test, may be required by the City, prior to painting a building.

c. All building mechanical equipment and appurtenances, including, but not limited to, meters, flues, vents, gutters, and utilities, shall match or complement the permanent color of the surface from which they are attached or project.

15. Roof Access Ladders. Ladders for roof access shall be mounted on the inside of the building, or if located on the building exterior, shall be completely concealed from public view.

16. Equipment Screening.

a. All exterior roof-mounted mechanical, heating and air conditioning equipment, and all appurtenances thereto, shall be completely screened from public view by parapet walls or roof screens that are architecturally treated so as to be consistent with the building architecture.

b. All ground-mounted utility equipment and structures, such as tanks, transformers, HVAC equipment, and backflow prevention devices, shall be located out of view from a public street, or adequately screened by landscaping and/or decorative low garden walls.

17. Refuse Storage Areas (Trash Enclosures).

a. Within commercial zoning districts, refuse and recyclable materials shall be stored in an appropriate container, out of view of public or private streets, and adjacent properties.

b. Refuse and recyclable materials container storage shall be within City-approved enclosures designed to contain separate containers for the collection of refuse and recyclable materials. The number of trash enclosures required, their precise locations and dimensions, and their design shall be pursuant to the City's Refuse and Recycling Planning Manual. The requirement for refuse container storage areas may be reduced or waived by the Approving Authority if a trash compactor is used, which is screened from public view.

c. Trash enclosures shall consist of a minimum 6-FT high decorative masonry wall, with appropriate view-obstructing gates for container access, and separate pedestrian access, which is designed to screen the interior of the enclosure from view from the exterior and prevent refuse dispersion. The enclosure design shall be consistent with the architectural design of adjacent buildings and shall include a decorative overhead roof structure to protect bins containing recyclable materials from adverse environmental conditions, which might render the collected materials unusable.

d. To the extent practicable, trash enclosures shall be located away from property lines common with sensitive uses, such as, but not limited to, dwellings, schools, playgrounds, child care centers, health care facilities, rehabilitation centers, convalescent centers, and retirement homes.

e. Trash enclosure dimensions shall be of adequate size to accommodate containers consistent with the City's current methods of collection within the area in which the project is located.

f. Signs clearly identifying all recycling and refuse collection areas, and the materials accepted for recycling shall be posted adjacent to all points of access to each trash enclosure.

g. Trash enclosures shall be bordered by a minimum 5-FT wide planter and screened with landscaping on all exposed sides, excluding the side with bin access gates, except when located out of public view.

h. Prior to the issuance of an occupancy permit, a developer or property owner(s) may be required to develop a written recycling plan, which specifies the identification of targeted materials to be recycled, and methods of recycling program promotion to tenants.

18. Trip Reduction. All new development projects shall fully implement trip reduction measures in compliance with Division 6.04 (Congestion Management and Trip Reduction) of this Chapter.

19. Outdoor Loading and Storage Areas.

a. Loading facilities shall be designed and constructed pursuant to Division 6.03 (Off-Street Parking and Loading) of this Development Code.

b. Areas designated for open space, landscaping, off-street parking, loading, and vehicular circulation and maneuvering shall not be used for the outdoor storage of materials or equipment.

c. The outdoor storage of materials and equipment shall be permitted only within the CC and CR zoning districts in conjunction with, and ancillary to, the primary allowed land use. Outdoor loading and storage areas, and loading doors, shall be fully enclosed by a masonry screen wall with view-obstructing gates pursuant to Paragraph 6.02.025.A.2 (Screening of Outdoor Loading and Storage Areas, and Loading Doors) of this Development Code. Walls and gates visible to the public shall be decorative. Chain link fencing with a screening material shall not be used to screen loading and storage activities and areas.

20. Outdoor Activities. All business activities shall be conducted entirely within a completely enclosed structure, except for the following:

a. Sale or display of new or used automobiles, boats, trucks, recreational vehicles and similar large equipment;

b. Outdoor cafes and eating areas;

c. Sale or display of building material, lumber, nursery stock and similar bulk stock, subject to the location and screening requirements of this Section;

d. Temporary activities, such as Christmas tree sales, sidewalk sales and other temporary or seasonal activities, subject to the issuance of an Administrative Use Permit for temporary uses, activities, and facilities pursuant Section 4.03.015 (Administrative Use Permits) of this Development Code;

e. Off-street parking facilities, and outdoor loading and storage areas, which are properly screened pursuant to Paragraph 6.02.025.A.2 (Screening of Outdoor Loading and Storage Areas, and Loading Doors) of this Chapter; and

f. As allowed pursuant to the standards contained in Division 5.03 (Standards for Specific Land Uses, Activities as Facilities) of this Development Code.

21. Noise. Within all commercial zoning districts, structures and equipment shall be designed, located, constructed, and operated in a manner so as not to exceed the maximum interior and exterior noised levels set forth in OMC Title 5 (Public Welfare, Morals, and Conduct), Chapter 29 (Noise).

22. Airport Safety Zones. Within commercial zoning districts, properties located within the Airport Influence Area (AIA) established by the LA/Ontario International Airport Land Use Compatibility Plan (ALUCP) shall be subject to the requirements and standards of the ALUCP.

23. Security Standards. Within commercial zoning districts, any lot, and any building or structures thereon, shall comply with all applicable requirements of OMC Title 4 (Public Safety), Chapter 11 (Security Standards for Buildings).

F. Commercial Design Guidelines.

1. The City Council shall establish by resolution, commercial design guidelines applicable to all commercial zoning districts, which are intended as a reference to assist the designer in understanding the City's goals and objectives for commercial development. The guidelines shall compliment the mandatory commercial development regulations contained in this Section, by providing examples of potential design solutions and by providing design interpretations of the various mandatory regulations contained herein.

2. The design guidelines authorized herein shall be enforceable in the same manner and to the same extent as any other applicable requirement of this Development Code.

6.01.020: Mixed-Use Zoning Districts

A. Purpose.

1. The purpose of this Section is to establish regulations intended to encourage innovative mixed-use development as an alternative to the typical suburban, use-segregated developments found throughout the Inland Empire, which is consistent with the goals and policies of the Vision, Policy Plan (General Plan), and City Council Priorities components of The Ontario Plan. Generally, mixed-use districts are intended for the creation of development projects that:

- a.** Create a dynamic, walkable, mixed-use environment;
- b.** Provide for a development pattern that encourages the use of public transportation;
- c.** Provide for a mix of housing types that are within close proximity to retail and service uses;

d. Establish high standards for the design and development of buildings, infrastructure, and landscaping;

e. Ensure a high degree of pedestrian and vehicular connectivity, and enhance the vitality of commercial corridors within the City;

f. Facilitate the development of housing, retail, and office uses within close proximity to one another, allowing residents to walk to retail and service uses, and transit services; and

g. In selected areas, locate buildings close to the street, so that streets and squares feel enclosed, establishing outdoor rooms.

2. The intent of each established mixed-use district is as follows:

a. *Downtown Mixed-Use Area.* The Downtown Mixed-Use District (MU-1 zoning district) is intended to accommodate an intensive mixture of vertical and horizontal retail and office uses at a development intensity of up to 2.0 FAR, and residential uses at a density of 25 to 75 DU/AC. The Downtown Mixed-Use District is intended to encourage the development and revitalization of the City's historic downtown district in such manner as to achieve the District's full potential as a unique shopping and residential area, as well as the City's focus for governmental, cultural, and educational activities.

b. *East Holt Mixed-Use Area.* The East Holt Mixed-Use District (MU-2 zoning district) is intended to accommodate the intensification of the East Holt Boulevard Corridor with low-rise (up to 5 stories) buildings housing a mixture of retail and office uses at a development intensity of up to 2.0 FAR and 1.0 FAR, respectively, and residential uses at a density of 14 to 40 DU/AC. The intent of this zoning district is to create identity and place along the Holt Boulevard Corridor and provide a connection between the Downtown Mixed Use Area and the Ontario Airport Metro Center.

c. *Euclid/Francis Mixed-Use Area.* The Euclid/Francis Mixed-Use District (MU-11 zoning district) is intended to accommodate a low-rise (up to 3 stories) mixture of retail uses at an intensity of up to 1.0 FAR, and residential uses at a density of 14 to 25 DU/AC, that will create identity and place along the Euclid Avenue corridor.

B. Applicability. The standards and guidelines established by this Section shall apply to each of the City's mixed-use zoning districts. Furthermore, the provisions of this Section shall apply to all land subdivisions for mixed-use purposes, and any new mixed-use construction, addition, remodel, or reallocation requiring a building permit or other similar entitlement by the City.

C. Mixed-Use Zoning District Development Standards. Development within the MU-1, MU-2, and MU-11 mixed-use zoning districts shall comply with the following standards:

1. MU-1 (Downtown Mixed-Use Area) Zoning District.

a. *Planned Unit Development Required.* Within the MU-1 zoning district, development shall occur only after a Planned Unit Development has first been adopted for the affected property pursuant to Section 4.01.030 (Planned Unit Developments and Amendments) of this Development Code.

b. *Area Plan and Form-Based Development Standards In Lieu of Planned Unit Development Adoption.* In lieu of Planned Unit Development adoption, the City may elect to prepare and adopt an Area Plan to provide additional policy-level guidance for development within MU-1 zoning district, in conjunction with the inclusion of appropriate form-based development standards within this Section, to be established on a minimum per block basis.

c. *Allowed Development Density/Intensity.* Within the MU-1 zoning district, residential development shall range from a minimum allowed density of 25.1 dwelling units per acre, to a maximum allowed density of 75.0 dwelling units per acre. Commercial-retail and/or office development shall not exceed 2.0 FAR.

d. *Zoning District Buildout Limits.* Within the MU-1 zoning district, buildout shall not exceed the maximum number of dwelling units and nonresidential building area allotted for the Downtown Mixed-Use District, as prescribed by Exhibit LU-3 (Future Buildout) of The Ontario Plan.

e. *Downtown Ontario Design Guidelines.* In August 1998, the City Council adopted the Downtown Ontario Design Guidelines, included as Reference "C" of this Development Code, which establishes a set of architectural, graphic, and lighting design principles, to provide guidance to business owners, homeowners, City staff, and design professionals, for the development and/or rehabilitation of properties within the City's historic original downtown area (project area). The project area is bordered by "I" Street on the north, Vine Street on the west, Sultana Avenue on the east, and railroad tracks on the south, and is defined in Figure 1.4 (Land Use Districts) of the Downtown Ontario Design Guidelines. The design guidelines also apply to those properties located across the street from, and directly abut, the project area.

2. MU-2 (East Holt Mixed-Use Area) Zoning District.

a. *Planned Unit Development Required.* Within the MU-2 zoning district, development shall occur only after a Planned Unit Development has first been adopted for the affected property pursuant to Section 4.01.030 (Planned Unit Developments and Amendments) of this Development Code.

b. *Allowed Development Density/Intensity.* Within the MU-2 zoning district, residential development shall range from a minimum allowed density of 14.1 dwelling units per acre, to a maximum allowed density of 40.0 dwelling units per acre. Commercial-retail development shall not exceed 1.0 FAR and commercial-office development shall not exceed 2.0 FAR.

c. *Zoning District Buildout Limits.* Within the MU-2 zoning district, buildout shall not exceed the maximum number of dwelling units and nonresidential building area allotted for the East Holt Mixed-Use Area, as prescribed by Exhibit LU-3 (Future Buildout) of The Ontario Plan.

3. MU-11 (Euclid/Francis Mixed-Use Area) Zoning District.

a. *Residential Development.* Within the MU-11 zoning district, residential development shall be allowed pursuant to the standards of the HDR-45 zoning district, and shall range from a minimum allowed density of 20.1 dwelling units per acre, to a maximum allowed density of 80.0 dwelling units per acre.

b. Nonresidential Development. Within the MU-11 zoning district, nonresidential development shall be allowed pursuant to the requirements of the CN zoning district, and shall not exceed 1.0 FAR.

c. Zoning District Buildout Limits. Within the MU-11 zoning district, buildout shall not exceed the maximum number of dwelling units and nonresidential building area allotted for the Euclid/Francis Mixed-Use Area, as prescribed by Exhibit LU-3 (Future Buildout) of the Policy Plan (General Plan) component of The Ontario Plan.

6.01.025: Industrial Zoning Districts

A. Purpose. The purpose of this Section is to ensure that development within the industrial zoning districts of the City will contribute toward an urban environment of stable, desirable character, which is harmonious with existing and future development, and is consistent with the goals and policies of the Policy Plan (General Plan) component of The Ontario Plan. These regulations are further established to:

- 1.** Reserve appropriate areas in the community for a full range of industrial uses, which are grouped to achieve maximum compatibility with respect to the characteristics of the various types of industrial activities and processes;
- 2.** Encourage the development of all types of industrial establishments in a manner that is consistent with sound standards of public health and safety;
- 3.** Allow certain types of light industrial uses that are relatively free of nuisance or hazardous features, which may be located in areas nearest to residential, office, and commercial areas, while providing space for industrial uses with more severe impacts in more remote locations;
- 4.** Protect areas appropriate for industrial development from intrusion by residences and other incompatible uses, while providing opportunities for various types of industrial establishments and similar uses to concentrate in mutually beneficial relationships to each other;
- 5.** Ensure the provision of adequate space to meet the needs of industrial development, including landscaped setbacks, off-street parking and truck loading areas;
- 6.** Strengthen the City's economic base and jobs-housing balance by increasing employment opportunities close to home for residents of the City and surrounding communities;
- 7.** Ensure that the appearance of industrial buildings and uses is compatible with the visual character of the area in which they are located; and
- 8.** Provide a sufficient number of appropriately located sites for adult businesses within the IH (Heavy Industrial) zoning district.

B. Applicability. The standards and guidelines established by this Section shall apply to each of the City's industrial zoning districts. Furthermore, the provisions of this Section shall apply to all industrial land subdivisions and any new industrial construction, addition, remodel, or reallocation requiring a building permit or other similar entitlement by the City.

C. Development Standards. Development within industrial zoning districts shall comply with the requirements of Table 6.01-9 (Industrial Zoning District Development Standards), below, which specifies standards for the development of structures within the BP, IP, IL, IG, and IH zoning districts.

Table 6.01-10: Industrial Zoning District Development Standards

Requirements	Industrial Zoning Districts					Additional Regulations
	BP	IP	IL	IG	IH	
A. SITE DEVELOPMENT STANDARDS						
1. Minimum Lot Area	1.0 AC		10,000 SF			Note 1
2. Maximum Floor Area Ratio (FAR)	0.60		0.55			Note 7
3. Minimum Lot Dimensions						
a. Lot Width	100 FT					Note 1
b. Lot Depth	100 FT					Note 1
4. Minimum Landscape Coverage	Refer to Division 6.05 (Landscaping) and Paragraph 6.01.010.F.6 (Landscaping) for additional standards					
a. Interior Lots	15%	10%			Notes 2 and 3	
b. Corner Lots	20%	15%			Notes 2 and 3	
c. Off-Street Parking Areas	7%					See Section 6.05.030.D (Landscaping of Off-Street Parking Facilities)
5. Minimum Parking Space and Drive Aisle Separations						
a. Parking Space or Drive Aisle to Street Property Line	20 FT		10 FT			
b. Parking Space or Drive Aisle to Interior Property Line	5 FT					Notes 4 and 5
Exception: From property line common with residential district	10 FT (area shall be densely landscaped)			n/a		
c. Parking Space to Buildings, Walls, and Fences	[1] Areas adjacent to public entries and office areas: 10 FT; and [2] Areas adjacent to other building areas: 5 FT.					Note 5
Exception: Within screened loading and storage yard areas	0 FT					
d. Drive Aisles to Buildings, Walls, and Fences	10 FT					Note 5
Exception: Within screened loading and storage yard areas	0 FT					
6. Minimum Screened Loading and Storage Yard Separations						

Table 6.01-10: Industrial Zoning District Development Standards

Requirements	Industrial Zoning Districts					Additional Regulations
	BP	IP	IL	IG	IH	
a. Enclosed Loading and Storage Yard to Street Property Line						
(1) Freeway	20 FT					
(2) Arterial Street	20 FT					
(3) Collector/Local Street	10 FT					
b. Screened Loading and Storage Yard to Interior Property Line	0 FT					
<u>Exception:</u> From interior property line common with residential district	10 FT (area shall be densely landscaped)				n/a	
c. Screened Loading and Storage Yard to Buildings, Walls, and Fences	0 FT					
7. Walls, Fences and Obstructions	Refer to Section 6.02.020 (Design Standards for Residential Zoning Districts).					
8. Off Street Parking	Refer to Division 6.03 (Off-Street Parking and Loading).					
9. Property Appearance and Maintenance	Refer to Division 6.10 (Property Appearance and Maintenance).					
10. Historic Preservation	Certain portions of commercial zoning districts are identified as historic or potentially historic, and are listed on the City's Historic Resources Eligibility List. Development regulations set forth in Division 7.01 (Historic Preservation), and application processing and permitting regulations set forth in Division 4.02 (Discretionary Permits and Actions) and of this Development Code, shall apply in these instances.					
11. Signs	Refer to Division 8.1 (Sign Regulations).					
12. Security Standards	Refer to Ontario Municipal Code Title 4, Chapter 11 (Security Standards for Buildings).					
13. Noise	Buildings shall be designed and constructed to mitigate noise levels from exterior sources. Refer to OMC, Tile 5 (Public Welfare, Morals, and Conduct), Chapter 29 (Noise).					
14. Airport Safety Zones	Properties within the Airport Influence Area (AIA) established by the LA/Ontario International Airport Land Use Compatibility Plan (ALUCP) shall be subject to the requirements and standards of the ALUCP.					
B. BUILDING DEVELOPMENT STANDARDS						
1. Maximum Building Area	Single-Tenant:	45,000 SF	n/a			Note 9
	Multi-Tenant:	60,000 SF				
2. Minimum Street Setback						
a. From Freeway Property Line	20 FT					

Table 6.01-10: Industrial Zoning District Development Standards

Requirements	Industrial Zoning Districts					Additional Regulations
	BP	IP	IL	IG	IH	
b. From Arterial Street Property Line						
(1) Holt Boulevard	10 FT					
(2) All Other Arterial Streets	20 FT					
c. From Collector and Local Street Property Line	10 FT					
3. Minimum Interior Property Line Setback	0 FT					Note 6
Exception: Property line common with residential districts	30 FT					
4. Maximum Height	45 FT		55 FT			Note 7
5. Minimum Setback From Major Pipelines (to habitable structures)	50 FT					Note 8

Notes:

1. There is no minimum lot area or dimension for common interest subdivisions established pursuant to Section 6.08.010 (Common Interest Subdivisions) of this Development Code.
2. Landscaped areas with a minimum dimension of less than 5 FT shall not contribute toward the “minimum landscape coverage” calculation.
3. The “minimum landscape coverage” calculation for interior and corner lots shall exclude all landscaped areas located within public rights-of-way.
4. Within yard areas fully screened by a decorative wall, there shall be no minimum drive aisle or parking space setback required, unless adjacent to residentially zoned properties.
5. The minimum separation area between a building, wall, or fence, and a parking space or drive aisle, shall be fully landscaped. The separation area may include pedestrian walkways, as necessary; however, a minimum 3-FT wide planter area shall be maintained between a building wall and a pedestrian walkway. The minimum separation dimension does not include any area devoted to vehicle overhang.
6. There shall not be a minimum required building setback from property lines that are interior to a business park, or industrial park or complex.
7. The maximum building height and FAR may be restricted pursuant to the LA/Ontario International Airport Land Use Compatibility Plan (ALUCP). Refer to the ALUCP for properties affected by airport safety zones.
8. Includes major high pressure pipelines for fuel oil, gasoline, and diesel and aviation fuels within the City. Existing pipelines include:
 - a. Two parallel pipelines (a 16-inch and a 20-inch) that enter the City at Benson Avenue, traveling parallel to the northerly side of the Southern Pacific right-of-way to Ontario International Airport, then parallel to the southerly side of the Southern Pacific right-of-way, then parallel to the northerly side of the right-of-way beyond Ontario International Airport, then exiting the City at Etiwanda Avenue; and
 - b. Two parallel pipelines that traverse the easterly portion of the City, entering the City at the southerly portion of Milliken Avenue, then traveling north under Milliken Avenue to Inland Empire Boulevard, then east to Rochester Avenue, then north to the City Limits.
9. Within the IL zoning district, lots abutting, or directly across the street from, a residentially zoned property, shall comply with the “Maximum Building Area” and “Maximum Height” applicable to the BP and IP zoning districts.

D. Exceptions to Development Standards. The following exceptions from the industrial zoning district development standards stipulated in Table 6.01-8 (Industrial Zoning District Development Standards) shall be permitted:

1. Building Height.

a. *Towers, Spires, Cupolas, Chimneys, Elevator Penthouses, Water Tanks, Flagpoles, Monuments, Aerials and Antennas, and Other Similar Structures.* Towers, spires, cupolas, chimneys, elevator penthouses, water tanks, flagpoles, monuments, aerials and antennas, and other similar structures, may be erected to a height of up to 25 percent above the prescribed height limit of the base zoning district.

b. *Amateur (HAM) Radio Antennas.* HAM radio antennas may exceed the maximum prescribed height limit of a zoning district by a maximum of 10 FT. The Zoning Administrator, however, may allow HAM radio antennas to exceed this height limitation if it is necessary to accommodate amateur radio service communications. A HAM radio antenna that exceeds the maximum prescribed height limit of the zoning district in which it is located shall not exceed the minimum height and dimensions necessary to accommodate amateur radio service communications.

c. *Wireless Telecommunication Facilities.* Wireless telecommunication facilities shall comply with Section 5.03.410 (Wireless Telecommunications Facilities) of this Development Code.

2. Encroachments into Required Setback Areas.

a. *Cornices, Eaves, Canopies, Decorative Wall Elements, and Similar Architectural Features.* Cornices, eaves, canopies, decorative wall elements, and similar architectural features may extend into a required street or interior property line setback area a maximum of 50 percent of the required setback, not to exceed 4 FT.

b. *Signs.* Signs and advertising structures may encroach into a required front street setback area pursuant to Division 8.1 (Sign Regulations) of this Development Code.

c. *Walls, Fences, and Obstructions.* Walls, fences, and obstructions may be permitted within required setback areas pursuant to the provisions of Division 6.02 (Fences, Walls and Obstructions) of this Chapter.

E. General Provisions. The following general regulations shall be applicable to all land uses, activities and facilities within each industrial zoning district:

1. Building Setback Areas Adjoining Streets. Except as otherwise specifically provided by this Development Code, required setback areas adjoining streets shall only be used for the placement of landscaping and irrigation installed pursuant to Division 6.05 (Landscaping); public art works installed pursuant to Division 6.07 (Public Art); vehicular and pedestrian accesses, off-street parking and vehicular circulation, and site lighting pursuant to Division 6.03 (Off-Street Parking and Loading), walls and fences installed pursuant to Division 6.02 (Walls, Fences, and Obstructions), and signs installed pursuant to Division 8.1 (Sign Regulations) of this Development Code.

2. Parking Space and Drive Aisle Setback Areas. Parking space and drive aisle setback areas required pursuant to Table 6.01-9 (Industrial Zoning District Development Standards)

shall only be used for landscaping and irrigation installed pursuant to Division 6.05 (Landscaping), walls and fences installed pursuant to Division 6.02 (Walls, Fences, and Obstructions), public art works installed pursuant to Division 6.07 (Public Art), and signs installed pursuant to Division 8.1 (Sign Regulations) of this Development Code.

3. Refuse Storage Areas (Trash Enclosures).

a. Within industrial zoning districts, refuse and recyclable materials shall be stored in an appropriate container, out of view of public or private streets, and adjacent properties.

b. Refuse and recyclable materials container storage shall be within City-approved enclosures designed to contain separate containers for the collection of refuse and recyclable materials. The number of trash enclosures required, their precise locations and dimensions, and their design shall be pursuant to the City's Refuse and Recycling Planning Manual. The requirement for refuse container storage areas may be reduced or waived by the Approving Authority if a trash compactor is used, which is screened from public view.

c. Trash enclosures shall consist of a minimum 6-FT high decorative masonry wall, with appropriate view-obstructing gates for container access, and separate pedestrian access, which is designed to screen the interior of the enclosure from view from the exterior and prevent refuse dispersion. The enclosure design shall be consistent with the architectural design of adjacent buildings and shall include a decorative overhead roof structure to protect bins containing recyclable materials from adverse environmental conditions, which might render the collected materials unusable.

d. To the extent practicable, trash enclosures shall be located away from property lines common with sensitive uses, such as, but not limited to, dwellings, schools, playgrounds, child care centers, health care facilities, rehabilitation centers, convalescent centers, and retirement homes.

e. Trash enclosure dimensions shall be of adequate size to accommodate containers consistent with the City's current methods of collection within the area in which the project is located.

f. Signs clearly identifying all recycling and refuse collection areas, and the materials accepted for recycling shall be posted adjacent to all points of access to each trash enclosure.

g. Trash enclosures shall be bordered by a minimum 5-FT wide planter and screened with landscaping on all exposed sides, excluding the side with bin access gates, except when located out of public view.

h. Prior to the issuance of an occupancy permit, a developer or property owner(s) may be required to develop a written recycling plan, which specifies the identification of targeted materials to be recycled, and methods of recycling program promotion to tenants.

4. Lighting. Commercial development shall incorporate lighting fixtures that are decorative, and are designed to eliminate adverse impacts of light spillover and promote safe vehicular and pedestrian access.

a. Light fixtures shall be full cut-off fixtures to prevent glare and light spill off the project site onto adjacent properties, buildings, and roadways.

b. Parking lot lighting shall comply with Section 6.03.055 (Parking Lot Lighting) of this Development Code and OMC Section 4-11.09(j).

c. Lighting fixtures shall be color-correct types, such as halogen, metal halide, or LED, to ensure true-color at night, visual comfort for pedestrians, and energy efficiency.

d. Pedestrian-level pole-mounted lighting, bollard lighting, ground-mounted lighting, or other low, glare-controlled fixtures mounted on buildings or walls shall be used to light pedestrian walkways. Pole-mounted, building-mounted, or tree-mounted lighting fixtures shall be no more than 14 FT in height. Bollard-type lighting shall be no more than 4 FT in height.

e. Steps, ramps, and seatwalls shall be illuminated with built-in light fixtures, where possible.

5. Equipment Screening.

a. All exterior roof-mounted mechanical, heating and air conditioning equipment, and all appurtenances thereto, shall be completely screened from public view by parapet walls or roof screens that are architecturally treated so as to be consistent with the building architecture.

b. All ground-mounted utility equipment and structures, such as tanks, transformers, HVAC equipment, and backflow prevention devices, shall be located out of view from a public street, or adequately screened through the use of landscaping and/or decorative low garden walls.

6. Outdoor Loading and Storage Areas.

a. Loading facilities shall be designed and constructed pursuant to Division 6.03 (Off-Street Parking and Loading) of this Chapter.

b. Areas designated for open space, landscaping, off-street parking, loading, and vehicular circulation and maneuvering, shall not be used for the outdoor storage of materials or equipment.

c. The outdoor storage of materials and equipment shall be permitted only within the IL, IG, IH, and ONT zoning districts in conjunction with, and ancillary to, the primary allowed land use, except as otherwise allowed pursuant to Table 5.02-1 (Land Use Matrix) of this Development Code.

d. Outdoor loading and storage areas, and loading doors, shall be screened from public view by a decorative masonry wall with view-obstructing gates, pursuant to Paragraph 6.02.025.A.2 (Screening of Outdoor Loading and Storage Areas, and Loading Doors) of this Development Code. Furthermore, loading and storage areas, and loading doors, shall not face a freeway, Euclid Avenue, or Mission Boulevard, unless fully screened from view of the freeway or street.

e. The outdoor storage of materials or equipment shall not be allowed within the BP and IP zoning districts.

7. Outdoor Manufacturing and Processing.

a. Manufacturing and processing activities shall be conducted within a wholly enclosed building, except that outdoor manufacturing and processing activities may be allowed within the IG, IH, and ONT zoning districts in conjunction with, and ancillary to, the primary allowed land use, subject to the approval of a Conditional Use Permit pursuant to Section 4.02.015 (Conditional Use Permits) of this Development Code.

b. Outdoor manufacturing and processing activities allowed pursuant to Subparagraph C.7.a, above, shall be screened from public view by buildings and/or decorative masonry walls with view-obstructing gates.

8. Outdoor Sales and Display. Within industrial zoning districts, all sales and display activities shall be conducted within a wholly enclosed building, except as follows:

a. Sale or display of new or used automobiles, boats, trucks, recreational vehicles and similar large equipment;

b. Outdoor cafes and eating areas;

c. Sale or display of building material, lumber, nursery stock and similar bulk stock, subject to the location and screening requirements of this Section;

d. Temporary activities, such as Christmas tree sales, sidewalk sales and other temporary or seasonal activities, subject to the issuance of an Administrative Use Permit for temporary uses, activities, and facilities pursuant Section 4.03.015 (Administrative Use Permits) of this Development Code;

e. Off-street parking facilities, and outdoor loading and storage areas, which are properly screened pursuant to Paragraph 6.02.025.A.2 (Screening of Outdoor Loading and Storage Areas, and Loading Doors) of this Chapter; and

f. As allowed pursuant to the standards contained in Division 5.03 (Standards for Specific Land Uses, Activities as Facilities) of this Development Code.

9. Building Color. Building exteriors shall incorporate colors that are of compatible hues and intensities. Color schemes shall tie building elements together, relate separate buildings within the same development, and enhance the architectural form of a building.

a. Exterior building colors shall be low-reflecting and subtle. Furthermore, overly intense, overly bright, or fluorescent or day-glo colors, shall not be used on a building exterior, as determined by the Planning Director.

b. The exterior building color of a new development project shall be reviewed and approved in conjunction with the approval of the structure by the Approving Authority. Development projects consisting of multiple buildings shall incorporate colors that are coordinated between structures, utilizing compatible hues and intensities. The final review and approval of paint colors, utilizing a color test, may be required by the City, prior to painting a building.

c. All building mechanical equipment and appurtenances, including, but not limited to, meters, flues, vents, gutters, and utilities, shall match or complement the permanent color of the surface from which they are attached or project.

10. Roof Access Ladders. Ladders for roof access shall be mounted on the inside of the building, or if located on the building exterior, shall be completely concealed from public view.

11. Gutters and Downspouts. Gutters and downspouts shall be concealed from public view, unless designed as a continuous architectural feature. Exposed gutters and downspouts used as architectural features should be colored to match the fascia or wall material to which they are attached.

12. Trip Reduction. All new development projects shall fully implement trip reduction measures in compliance with Division 6.04 (Congestion Management and Trip Reduction) of this Chapter.

13. Noise. Within all industrial zoning districts, structures and equipment shall be designed, located, constructed, and operated in a manner so as not to exceed the maximum interior and exterior noised levels set forth in OMC Title 5 (Public Welfare, Morals, and Conduct), Chapter 29 (Noise).

14. Airport Safety Zones. Industrially zoned properties located within the Airport Influence Area (AIA) established by the LA/Ontario International Airport Land Use Compatibility Plan (ALUCP) shall be subject to the requirements and standards of the ALUCP.

15. Security Standards. Within industrial zoning districts, any lot, and any building or structures thereon, shall comply with all applicable requirements of OMC Title 4 (Public Safety), Chapter 11 (Security Standards for Buildings).

F. Industrial Design Guidelines.

1. The City Council shall establish by resolution, industrial design guidelines applicable to all residential zoning districts, which are intended as a reference to assist the designer in understanding the City's goals and objectives for industrial development. The guidelines shall compliment the mandatory industrial development regulations contained in this Section, by providing examples of potential design solutions and by providing design interpretations of the various mandatory regulations contained herein.

2. The design guidelines authorized herein shall be enforceable in the same manner and to the same extent as any other applicable requirement of this Development Code.

6.01.030: Specialized Use Zoning Districts

A. Purpose. The purpose of this Section is to ensure that development within each Special Purpose zoning district of the City will contribute toward an urban environment of stable, desirable character, which is harmonious with existing and future development, and is consistent with the goals and policies of the Policy Plan (General Plan) component of The Ontario Plan.

B. Applicability. The standards and guidelines established by this Section shall apply to each of the City's special purpose zoning districts. Furthermore, the provisions of this Section shall apply to all subdivisions of land and any new construction, addition, remodel, or reallocation requiring

a building permit or other similar entitlement by the City, within a Special Purpose zoning district. Each Special Purpose zoning district shall be applied as follows:

1. CIV (Civic) Zoning District. The CIV zoning district is established to accommodate permanent public facilities such as City Hall, public libraries, public schools, police and fire stations, and other similar facilities utilized by the public. Properties within the CIV zoning district shall be developed pursuant to the standards and guidelines applicable to the OH zoning district (see Section 6.01.015 (Commercial Zoning District) of this Division).
2. MHP (Mobile Home Park) Zoning District. The MHP zoning district is established to accommodate communities consisting of mobile homes and manufactured housing. All development within the MHP zoning district shall be designed and constructed pursuant to the requirements of Section 5.03.305 (Mobile Home Parks) of this Development Code.
3. ONT (Ontario International Airport) Zoning District. The ONT zoning district is established to accommodate Ontario International Airport and surrounding properties directly impacted by airport operations. All development within the ONT zoning district shall be designed and constructed pursuant to the applicable requirements of Section 5.03.020 (Air Transportation) of this Development Code.
4. OS-C (Open Space-Cemetery) Zoning District. The OS-C zoning district is established to accommodate cemetery sites. Properties within the OS-C zoning district shall be developed pursuant to the standards and guidelines applicable to the OL zoning district (see Section 6.01.015 (Commercial Zoning District) of this Division).
5. OS-R (Open Space-Recreation) Zoning District. The OS-R zoning district is established to accommodate open space uses, such as public parks and recreation centers. Properties within the OS-R zoning district shall be developed pursuant to the standards and guidelines applicable to the OL zoning district (see Section 6.01.015 (Commercial Zoning District) of this Division).
6. PUD (Planned Unit Development) Zoning District. The PUD zoning district is established to accommodate the development and use of properties that require Planned Unit Development approval pursuant to Exhibit LU-05 (Additional Plans Map) of the Policy Plan component of The Ontario Plan. All development within the PUD zoning district shall only be allowed pursuant the applicable Planned Unit Development document.
7. RC (Rail Corridor) Zoning District. The RC zoning district is established to accommodate permanent rail or fixed transit corridors through the City, as well as stations and similar ancillary facilities. Properties within the RC zoning district shall be developed pursuant to the standards and guidelines applicable to the IH zoning district (see Section 6.01.025 (Industrial Zoning District) of this Division).
8. SP (Specific Plan) Zoning District. The SP zoning district is established to accommodate the adoption of Specific Plans pursuant to Exhibit LU-05 (Additional Plans Map) of the Policy Plan component of The Ontario Plan. All development within the SP zoning district shall be designed and constructed pursuant to the standards and guidelines of the applicable Specific Plan document. (Note: If no specific plan has been adopted for a property within the SP zoning district, a new specific plan shall be adopted for the property, or the property shall be annexed to an existing neighboring specific plan, prior to the issuance of any grading or building permits.)

9. UC (Utility Corridor) Zoning District. The UC zoning district is established to accommodate flood control channels, retention and detention basins, electrical transmission corridors, and landfills, and may include ancillary recreational facilities in conjunction with the primary use of the site. Properties within the UC zoning district shall be developed pursuant to the standards and guidelines applicable to the OL zoning district (see Section 6.01.015 (Commercial Zoning District) of this Division).

6.01.035: Overlay Zoning Districts

A. Purpose. The purpose of this Section is to ensure that development within each Overlay zoning district of the City will contribute toward an urban environment of stable, desirable character, which is harmonious with existing and future development, and is consistent with the goals and policies of the Policy Plan (General Plan) component of The Ontario Plan.

B. Applicability. The standards and guidelines established by this Section shall apply to each of the City's overlay districts. Furthermore, the provisions of this Section shall apply to all subdivisions of land and any new construction, addition, or remodel requiring a building permit or other similar entitlement by the City, within an overlay district. Each overlay district shall be applied as follows:

1. AG (Agricultural) Overlay District.

a. Purpose. The purpose of the AG Overlay District is to accommodate the continuation of agricultural uses within the City, on an interim basis, and to allow for the establishment of general agricultural uses, such as dairies, within certain areas of concentrated agricultural use.

b. Applicability.

(1) The standards and guidelines established by this Subsection shall apply to all property located within the boundary of the AG Overlay District, as established by the official Zoning Map of the City. The provisions of this Subsection shall apply to all existing and new building construction, additions, remodels, or reallocations, whether or not a building permit is required, or other similar entitlement by the City.

(2) Any new building construction, excepting buildings to accommodate agricultural uses or agricultural-related activities, and single-family homes and buildings ancillary thereto on lots 10 acres or more in area, shall first require the adoption of a Specific Plan pursuant to Section 4.01.035 (Specific Plans and Amendments) of this Development Code, which prescribes the allowed land uses, development regulations and guidelines, and sign regulations applicable to the project.

(3) All rights granted by the provisions of this Paragraph (B.1 (AG (Agricultural) Overlay District) shall run with the land and shall be transferable to any future owner(s) of property within the AG Overlay district, and their assigns.

c. Development Standards and Guidelines.

(1) The development of buildings to accommodate agricultural uses or agricultural-related activities, and single-family homes and buildings ancillary thereto on lots 10 acres or more in area, shall be designed and constructed pursuant to the standards contained in Table 6.01-10 (AG (Agricultural) Overlay District Development Standards), below.

Table 6.01-11: AG (Agricultural) Overlay District Development Standards

Requirements	Standards	Additional Regulations
A. SITE DEVELOPMENT STANDARDS		
1. Minimum Lot Size	10 acres	Note 1
2. Maximum Lot Coverage		
3. Allowed Density Range	One dwelling per 10 acres	
4. Minimum Lot Dimensions		
a. Ratio (lot width to lot depth)	1:4	
b. Lot Width	300 FT	Note 1
c. Lot Depth	300 FT	Note 1
5. Equestrian Trails Required	No	
6. Walls, Fences, and Obstructions	Refer to Section 6.02.020 (Design Standards for Residential Zoning Districts).	
7. Off Street Parking	Refer to Division 6.03 (Off-Street Parking and Loading).	
8. Landscaping	Refer to Division 6.05 (Landscaping).	
9. Environmental Performance Standards and Sustainable Development Practices	[Reserve for Future Use]	
10. Property Appearance and Maintenance	Refer to Division 6.10 (Property Appearance and Maintenance).	
11. Historic Preservation	Certain portions of residential zoning districts are identified as historic or potentially historic, and are listed on the City's Historic Resources Eligibility List. Development regulations set forth in Division 7.01 (Historic Preservation), and application processing and permitting regulations set forth in Division 4.02 (Discretionary Permits and Actions) and of this Development Code, shall apply in these instances.	
12. Signs	Refer to Division 8.1 (Sign Regulations).	
13. Security Standards	Refer to Ontario Municipal Code Title 4, Chapter 11 (Security Standards for Buildings).	
14. Noise	Habitable structures shall be designed and constructed to mitigate noise levels from exterior sources. Refer to OMC, Title 5 (Public Welfare, Morals, and Conduct), Chapter 29 (Noise).	
15. Airport Safety Zones	Properties within the Airport Influence Area (AIA) established by the LA/Ontario International Airport Land Use Compatibility Plan (ALUCP) shall be subject to the requirements and standards of the ALUCP.	
B. BUILDING DEVELOPMENT STANDARDS		
1. Minimum Building Setbacks		
a. From Front Property Line	25 FT	
b. From Street Side Property Line	25 FT	

Table 6.01-11: AG (Agricultural) Overlay District Development Standards

Requirements	Standards	Additional Regulations
c. From Interior Side Property Line	15 FT	
d. From Rear Property Line	15 FT	
2. Minimum Building Separations	6 FT	
3. Maximum Building Height	35 FT	See Section 6.01.010.F.14 (Airport Safety Zones)
C. DETACHED ACCESSORY STRUCTURE AND SECOND DWELLING REQUIREMENTS		
1. Maximum Building Height	35 FT	
2. Maximum Building Area		
a. With Conditional Use Permit Approval	As deemed appropriate by the Approving Authority	Note 2
b. Without Conditional Use Permit Approval	650/1,050 GFA	Note 2
c. Guesthouses and Second Dwellings	650 GFA	Note 3
3. Minimum Building Setbacks		
a. From Street Side Property Line	25 FT	
b. From Interior Side Property Line	15 FT	
c. From Rear Property Line	15 FT	
4. Minimum Building Separation	6 FT	

Notes:

1. An existing lot of record that is substandard as to minimum "lot" area and/or dimension(s) shall be granted all development rights of the zoning district in which it is located (refer to Subsection 3.01.010.B of this Development Code).
2. Detached accessory structures in excess of 650 SF in area shall require Conditional Use Permit or Certificate of Appropriateness approval, as applicable, except that the maximum area allowed without benefit of Conditional Use Permit or Certificate of Appropriateness approval may be increased to 1,050 SF for detached accessory structures containing parking spaces required pursuant to Table 6.03-1 (Off-Street Parking Requirements) of this Development Code.
3. Refer to Section 5.03.010 (Accessory Detached Residential Structures) of this Development Code for additional regulations pertaining to guesthouses, and Section 5.03.345 (Second Dwellings) for regulations pertaining to second dwellings.

(2) Development within the AG Overlay District shall be consistent with the Residential Design Guidelines established by resolution of the City Council, which are intended as a reference to assist the designer in understanding the City's goals and objectives for residential

development. Such guidelines shall be enforceable in the same manner and to the same extent as any other applicable requirement of this Development Code.

2. EA (Euclid Avenue) Overlay District.

a. Purpose. The purposes of the EA Overlay District is to recognize, and protect Euclid Avenue as a major scenic and historic resource of the City, and major contributor to Ontario's historic downtown. Furthermore, the EA Overlay District is intended to help identify and safeguard Euclid Avenue's position on the National Register of Historic Places.

b. Applicability.

(1) The rights provided by this Paragraph (B.2 (EA (Euclid Avenue) Overlay District)) shall apply to all property located within the boundary of the EA Overlay District, as shown on the official Zoning Map of the City.

(2) The standards and guidelines established by this Paragraph shall apply to all property located within the boundary of the EA Overlay District, as established by the official Zoning Map of the City. The provisions of this Subsection shall apply to all existing and new building construction, additions, remodels, or reallocations, whether or not a building permit is required, or other similar entitlement by the City.

c. Development Standards and Guidelines. Land development within the EA Overlay District shall be designed and constructed pursuant to the standards and guidelines applicable to the underlying base zoning district, and the following:

(1) Certificate of Appropriateness Required—A development project within the EA Overlay District, which requires Development Plan approval pursuant to Section 4.02.025 (Development Plans) of this Development Code, shall require the approval of a Certificate of Appropriateness pursuant to Section 4.02.050 (Historic Preservation—Certificates of Appropriateness and Demolition of Historic Resources).

(2) Medical Offices and Clinics, which Front Euclid Avenue—That portion of a medical office or clinic that directly fronts on to Euclid Avenue shall only be allowed on the second floor of a building or above (ground floor business frontage shall not be allowed).

3. ES (Emergency Shelter) Overlay District.

a. Purpose. The purpose of the ES Overlay District (established pursuant to Section 5.01.010.F.3 (ES (Emergency Shelter) Overlay District)) is to accommodate the establishment of emergency shelters, supportive housing, and transitional housing land uses within the City.

b. Applicability.

(1) The rights provided by this Paragraph (B.3 (ES (Emergency Shelter) Overlay District)) shall apply to all property located within the boundary of the ES Overlay district, as shown on the official Zoning Map of the City.

(2) The ES Overlay District shall be located within areas of the City that are predetermined by the Housing Element, pursuant to GC Section 65583 and contained within

the Policy Plan component of The Ontario Plan. Alternate locations may be established by resolution of the City Council, upon recommendation of the Planning Commission.

(3) The standards and guidelines established by this Subsection shall apply to all property located within the boundary of the ES Overlay District, as established by the official Zoning Map of the City. The provisions of this Subsection shall apply to all existing and new building construction, additions, remodels, or reallocations, whether or not a building permit is required, or other similar entitlement by the City.

(4) All rights granted by the provisions of this Paragraph (B.3 (ES (Emergency Shelter) Overlay District)) shall run with the land and shall be transferable to any future owner(s) of property within the ES Overlay District, and their assigns.

c. *Development Standards and Guidelines.* Within the ES Overlay District, land and improvements thereon shall be designed and developed pursuant to the standards and guidelines of the underlying base zoning district.

4. MTC (Multimodal Transit Center) Overlay District.

a. *Purpose.*

(1) The multimodal transit facility anticipated by the Policy Plan component of The Ontario Plan is generally located south of Interstate 10, north of the railroad tracks, east of Guasti Road and west of Archibald Avenue. The multimodal center will serve as a transit hub for local buses, BRT, the Gold Line, high-speed rail, the proposed Ontario Airport Metro Center circulator, and other future transit modes. Many of these transit modes require extensive capital outlay and years of planning, environmental review, design, and, ultimately, construction. Much of the financing of these facilities is beyond the control of the City, being handled by other local, regional, State and federal agencies. The development of a multimodal facility and related services is a long term endeavor, anticipated to take years, if not decades, to bring to fruition.

(2) The MTC Overlay District (established pursuant to Section 5.01.010.F.4 (MTC (Multimodal Transit Center) Overlay District) of this Development Code) is currently developed with a ±425,000 SF warehouse/distribution building with ancillary offices, and a ±6,000 SF building used as a contractor's office and yard. These buildings are not suited for residential, retail, or office uses as envisioned by the Policy Plan, and use of these facilities in the near term would be somewhat limited, until the property is redeveloped as a multimodal transit center. Consequently, the City wishes to authorize the use of the existing buildings for the purpose for which they were previously used.

(3) The purpose of the MTC Overlay District is to allow for the establishment of warehouse and distribution land uses, on an interim basis, within existing buildings located within the overlay district boundary.

b. *Applicability.*

(1) The rights provided by this Paragraph (B.4 (MTC (Multimodal Transit Center) Overlay District)) shall apply to all property located within the boundary of the MTC Overlay district, as shown on the official Zoning Map of the City.

(2) Allowed land uses within the MTC Overlay District shall be limited to warehouse/distribution facilities, ancillary offices, and those temporary land uses allowed within the IG zoning district pursuant to Table 5.02-1 (Land Use Matrix) of this Development Code.

(3) Any expansion of existing buildings or proposals for new building construction shall require the adoption of a Specific Plan pursuant to Section 4.01.035 (Specific Plans and Amendments) of this Development Code, which prescribes the allowed land uses, development regulations and guidelines, and sign regulations applicable to the project.

(4) The MTC Overlay District shall remain in effect until June 30, 2027, unless otherwise extended pursuant to Section 4.01.020 (Development Code Amendments) of this Development Code, or the existing buildings are removed.

(5) All rights granted by the provisions of this Paragraph (B.4 (MTC (Multimodal Transit Center) Overlay District) shall run with the land and shall be transferable to any future owner(s) of property within the MTC Overlay District, and their assigns.

5. ICC (Interim Community Commercial) Overlay District.

a. *Purpose.* The purpose of the ICC Overlay District (established pursuant to Section 5.01.010.F.5 (ICC (Interim Community Commercial) Overlay District) of this Development Code) is to allow for the establishment of Community Commercial land uses, on an interim basis, within existing buildings located within the overlay district boundary.

b. *Applicability.*

(1) The rights provided by this Paragraph (B.5 (ICC (Interim Community Commercial) Overlay District) shall apply to all property located within the boundary of the ICC Overlay District, as shown on the official Zoning Map of the City.

(2) The ICC Overlay District may be established pursuant to the requirements of Section 4.01.040 (Zone Changes) of this Development Code, on property containing existing buildings constructed for occupancy by commercial land uses, which are located within the High Density (25.1 to 45 DU/Acre) land use designation of The Ontario Plan, as shown on The Ontario Plan Land Use Plan (Exhibit LU-01).

(3) The ICC Overlay District shall allow those commercial uses allowed in the CN and CC zoning districts pursuant to Table 5.02-1 (Land Use Matrix) of this Development Code, while at the same time preserving the City's vision for the development of high density residential projects.

(4) Any expansion of existing buildings or proposals for new building construction shall first require a zone change to the HDR-45 zoning district pursuant to Section 4.01.040 (Zone Changes) of this Development Code, and full compliance with the land use requirements, and development standards and guidelines of this Development Code.

(5) All rights granted by this Paragraph (B.5 (ICC (Interim Community Commercial) Overlay District), above, shall be transferable to any future owner(s) of property within the ICC Overlay District, and their assigns.

This page intentionally left blank

Division 6.02—Walls, Fences, and Obstructions

Sections:

- [6.02.000:](#) Purpose
- [6.02.005:](#) Applicability
- [6.02.010:](#) Prohibited Materials
- [6.02.015:](#) General Requirements
- [6.02.020:](#) Design Standards for Residential Zoning Districts
- [6.02.025:](#) Design Standards for Nonresidential Zoning Districts
- [6.02.030:](#) Protection of Intersection Visibility

6.02.000: Purpose

The purpose of this Division is to establish standards regulating the construction and maintenance of walls, fences, and other obstructions to allow for the maximum enjoyment and use of property, and to ensure the maximum safety of persons using streets and sidewalks.

6.02.005: Applicability

- A.** The provisions of this Division shall apply to the construction, addition or remodel of any wall or fence, and the placement of landscaping, signs, poles, equipment, or any other object that may pose an obstruction to pedestrian or vehicular travel or visibility.
- B.** The design and location of all walls, fences, and gates shall be subject to review and approval by the Planning Director, regardless of whether a building permit is required for its construction.

6.02.010: Prohibited Materials

The following materials shall be prohibited in the construction and/or installation of walls, fences, and obstructions:

- A.** Walls or fences containing razor wire or any other material or application considered by the Planning Director to be unsafe, shall be prohibited.
- B.** Walls and/or fences containing barbed wire or electrified wire, and the installation of electrified fences, shall be prohibited within residential, commercial and mixed-use zoning districts, and overlay districts for residential or commercial purposes.

6.02.015: General Requirements

- A.** No hedge, fence, wall, merchandise, sign, or any other equipment may be constructed, placed, grown, or permitted on any side walk, excepting newsstands, public trash receptacles, U.S. Government mailboxes, public utility poles, public transit shelters and/or seating, or any other object that is deemed no more objectionable than the foregoing by resolution of the City Council.

The authorized equipment shall be placed out of the normal flow of pedestrian traffic and shall not be so placed as to constitute a hazard or nuisance.

B. No hedge, fence, wall, merchandise, sign, or any other equipment shall be permitted in or on any parkway adjacent to any sidewalk, except as allowed by the City Engineer, or excepting newsstands, public trash receptacles, U.S. Government mailboxes, public utility poles, public transit shelters and/or seating, or any other object that is deemed no more objectionable than the foregoing by the City Engineer. The authorized equipment shall be placed out of the normal flow or pedestrian traffic and shall not be so placed as to constitute a hazard or nuisance.

C. No fence, wall, shrub, sprinkler system, or any construction may be placed within any street right-of-way without first obtaining an encroachment permit from the City Engineer.

D. Any fence, shrub, sprinkler system, or any construction placed within the street right-of-way without permission of the City Engineer shall be removed by the owner upon request of the City Engineer within 7 days of notification, at no expense to the City. Upon failure to comply with an order for removal, the City may cause removal at the expense of the owner.

E. No fence shall be constructed of metal other than ornamental iron or tube steel, chain link, or wire mesh having a minimum size and thickness of 4-inches by 4-inches by 12.5 gauge.

F. Walls, fences, hedges or other plant growth that, in the opinion of the Planning Director or City Engineering, adversely affects the safe ingress or egress of pedestrians or vehicles shall not exceed 3 FT in height within any required front or street side yard setback area.

G. A 6 FT high wall or fence shall be constructed along the perimeter of all areas determined by the Planning Director, Building Official, or City Engineer, to pose a danger to the public health or safety.

6.02.020: Design Standards for Residential Zoning Districts

Within residential zoning districts, walls and fences shall be constructed as follows:

A. Required Walls and Fences.

1. Single-Family Development Projects and Subdivisions. Single-family residential development projects and subdivisions, regardless of the number of dwellings proposed, shall provide 6-FT high walls, as follows:

a. A decorative masonry block wall shall be constructed along the perimeter of single-family development projects and subdivisions, including all interior side and rear project boundaries, and street frontages without front-on units.

b. A decorative masonry block wall shall be constructed along all street side property lines and along the rear property line of through lots, and shall be setback a minimum of 5 FT behind the sidewalk.

c. A masonry block wall shall be constructed along interior side and rear property lines. Walls shall not be required along property lines that abut a property zoned or used as open space, or maintained for recreation purposes.

d. A decorative masonry block wall shall be constructed between side yard walls and the adjacent dwelling. Appropriate gates for rear yard access shall be provided.

2. Multiple-Family Development Projects and Subdivisions. Multiple-family residential development projects and subdivisions, regardless of the number of dwellings proposed, shall provide 6-FT high walls or fences, as follows:

a. A decorative masonry block wall, or decorative tube steel fence with decorative masonry pilasters, shall be constructed along the interior side and rear project boundaries of multiple-family development projects and subdivisions. Walls or fences shall not be required along property lines that abut a property zoned or used as open space, or maintained for recreation purposes.

b. A minimum 6-FT high decorative masonry wall shall be constructed along property lines that separate multiple-family development projects from neighboring residential developments. The wall height shall be measured from the highest adjacent grade.

3. Ponds and Swimming Pools. Any pond, wading pool, swimming pool, or similar body of water that is more than 1.5 FT in depth, whether located above or below ground, shall be fully enclosed by a minimum 5-FT high non-climbable fence. All entrances and exits from an enclosed pond or swimming pool area shall have self-closing, self-latching gate installed. All latches shall be located at least 4.5 FT above finish grade. Fences of picket-type construction, such as wrought iron or tube steel, shall not exceed 4 inches between pickets.

B. Materials and Design.

1. All walls and fences visible to the public shall be designed to be compatible with the architecture of the buildings on the same lot.

2. All walls that are visible to the public shall be constructed of decorative masonry that is complimentary to the exterior finishes of adjacent buildings, such as, but not limited to, brick, split-face or slump concrete block, or other materials approved by the Planning Director that are consistent with industry standards, and shall include a decorative cap. The use of a grout cap shall not be permitted.

3. Fences shall be constructed of ornamental steel or iron, wood, or PVC materials, which are consistent with industry standards. Other materials may be used if the Planning Director determines the design to be compatible with the architecture of adjacent buildings and with buildings in the surrounding neighborhood.

4. Special design considerations shall be provided on walls and fences located within front yards and areas visible from public streets to ensure compatibility with the architecture of adjacent buildings, as well as with buildings in the surrounding neighborhood.

5. Long expanses of wall or fence (ranging from 150 FT to 200 FT in length) that is adjacent to a public right-of-way shall have offset areas (decorative pilasters or a horizontal change in the plane), and shall be architecturally designed to prevent monotony. The design of walls shall emphasize the highest quality of materials and design features.

6. Within existing neighborhoods, fences located within the front and street side yards of single-family homes may be constructed of chainlink if it is the predominate material used in

the neighborhood, as determined by the Planning Director. If chainlink fencing is determined to be appropriate, it shall be installed in accordance with industry standards.

C. Height. The maximum height of a walls or fences located within a residential zoning district shall be as listed below. The wall height shall be measured on the street side or exterior side of the wall, from the top of the wall to the lowest adjacent finished grade.

1. Subdivision Perimeter Walls and Fences. Subdivision perimeter walls shall not exceed 6 FT in height, except as permitted by Paragraphs C.5 (Walls and Fences in Conjunction with Retaining Walls) and C. 7 (Sound Attenuation Walls) of this Section.

2. Street Side Yard Walls and Fences. Street side yard walls or fences shall not exceed 6 FT in height, except as permitted by Paragraphs C.5 (Walls and Fences in Conjunction with Retaining Walls) and C. 7 (Sound Attenuation Walls) of this Section.

3. Interior Side and Rear Property Line Walls and Fences. Interior side and rear yard property line walls or fences shall not exceed 6 FT in height, except as permitted by Paragraphs C.5 (Walls and Fences in Conjunction with Retaining Walls) and C. 7 (Sound Attenuation Walls) of this Section

4. Front Yard Walls and Fences. Walls or fences within a front yard area shall not exceed 3 FT in height, except as permitted by Paragraphs C.5 (Walls and Fences in Conjunction with Retaining Walls) and C. 7 (Sound Attenuation Walls) of this Section.

5. Walls and Fences in Combination with Retaining Walls. To accommodate possible differences in grade between two properties, or between a property and a public right-of-way, the Planning Director may approve walls and fences constructed in combination with retaining walls, which have an overall height in excess of the maximum wall height allowed by Paragraphs C.1 through C.4 of this Section. However, walls and fences constructed in combination with retaining walls, which are located adjacent to a public right-of-way, shall: have a maximum retaining wall height of 3 FT and a maximum free wall height equal to the maximum wall heights allowed by Paragraphs C.1 through C.4 of this Section.

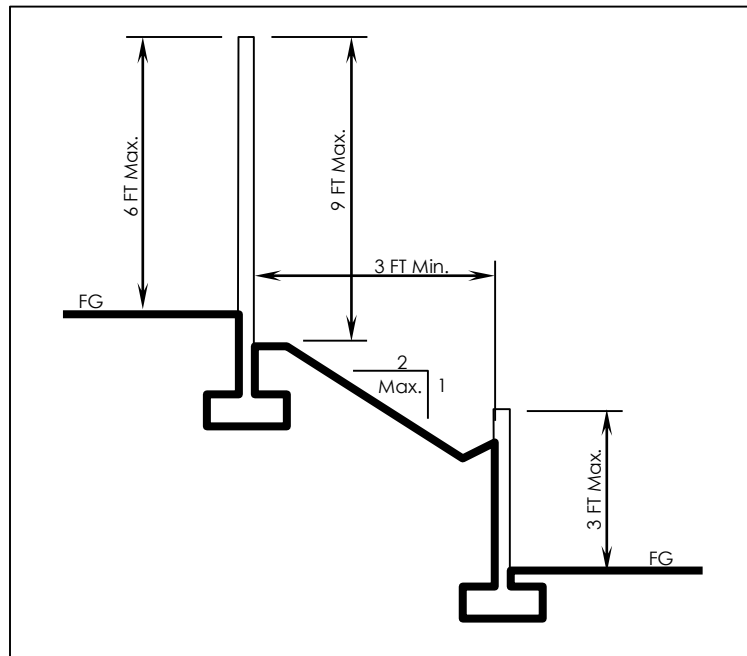


Figure 6.02-1: Tiered Retaining Wall Design Concept

6. Tiered Retaining Wall Design. In cases where more than 3 FT of earth retention is necessary adjacent to a public right-of-way, retaining walls shall be tiered as exemplified in Figure 6.02-1 (Tiered Retaining Wall Design Concept), above.

7. Sound Attenuation Walls. Walls constructed for sound attenuation pursuant to an impact study prepared by an acoustic engineer, shall be the minimum height necessary to ensure

adequate sound attenuation. The design and construction of a noise attenuation wall in excess of 6 FT in height shall be approved by the Planning Director prior to building permit issuance.

8. Walls and Fences within the Buildable Area of a Lot (Behind Setback Areas). Fences and walls constructed within the buildable area of a lot shall be subject to the height limitations of the applicable base zoning district.

D. Location.

1. Interior Property Lines (Side and Rear). Where the side or rear property line of a lot is common with another lot's side or rear property line, a wall or fence may be constructed along the common property line for purposes of property division or security.

2. Street Side Property Lines. On a corner lot or reverse corner lot, where a side and rear property line of a lot is common with a side or rear property line of another lot, a wall or fence may be constructed along the street side property line. The area between the wall or fence and the sidewalk (or curb) shall be fully landscaped and maintained.

3. Front Yard Walls or Fences. Within a front yard area, walls and fences up to 3 FT in height may be constructed along a front or street side property line. Walls and fences over 3 feet in height shall be set back a minimum of 5 FT behind a front or street side property line. The area between the wall or fence and sidewalk (or curb) shall be fully landscaped and maintained.

4. Through-Lots. On a single lot having two street frontages, each frontage at opposite ends of the lot, for the purposes of wall placement, one frontage shall be a front yard and the other a rear yard. A wall or fence shall be constructed a minimum of 5 FT behind the rear property line. The area between the wall or fence and sidewalk shall be fully landscaped and maintained.

6.02.025: Design Standards for Nonresidential Zoning Districts

Within nonresidential zoning districts, walls and fences shall be constructed as follows:

A. Required Walls and Fences.

1. Zoning District Boundary Separation. A decorative masonry block wall shall be constructed along property lines that separate nonresidential zoning districts from neighboring residential zoning districts. The wall height on the nonresidential side of the wall shall be a minimum of 8 FT, and shall be a minimum of 6 FT in height on the residential side of the wall.

2. Screening of Outdoor Loading and Storage Areas, and Loading Doors.

a. Outdoor loading and storage areas, and loading doors shall be screened from public view by a decorative masonry wall with view-obstructing access gates

b. Screen walls shall be designed as an integral part of the architecture of the buildings on the lot.

c. Screen walls shall be of sufficient height to completely screen loading and storage activities, facilities, and equipment, but shall be no less than 8 FT in height.

d. Screen walls shall be constructed of tilt-up or poured-in-place concrete, brick, concrete block (split-face or slump), or other materials approved by the Planning Director.

B. Materials and Design.

1. All walls and fences visible to the public shall be designed to be compatible with the architecture of the buildings on the same lot.

2. Walls that are visible to the public shall be constructed of decorative masonry that is complimentary to the exterior finishes of adjacent buildings, such as brick; split-face concrete block; or ribbed, scored, or sandblasted tilt-up or poured-in-place concrete. Ceramic tile and natural stone veneers may also be used. Precision block shall not be used in areas visible to the public.

3. Concrete block walls shall incorporate a decorative cap. The use of a grout cap shall not be permitted.

4. Fences that are visible to the public shall be constructed of decorative wrought iron or tube steel, with decorative masonry pilasters spaced at regular intervals. Other materials may be used if the Planning Director determines the design to be compatible with the architecture of adjacent buildings. Chainlink shall not be used in areas visible to the public.

5. Long expanses of wall or fence (ranging from 150 FT to 200 FT in length) that is adjacent to a public right-of-way shall have offset areas (decorative pilasters or a horizontal change in plane), and shall be architecturally designed to prevent monotony. The design of walls shall emphasize the highest quality of materials and design features.

6. Walls or fences containing barbed wire may be used within industrial zoning districts; however, the barbed wire shall not project above the top of walls or fences so as to be visible from public areas.

C. **Height.** The maximum height of a wall or fence located within nonresidential zoning districts shall be as listed below. The wall height shall be measured on the street side or exterior side of the wall, from the top of the wall to the lowest adjacent finished grade.

1. Interior Side and Rear Property Line Walls and Fences. Interior side and rear yard property line walls or fences shall not exceed the following heights shown in Table 6.02-1 (Maximum Height of Interior Side and Rear Property Line Walls and Fences), below, except as permitted by Paragraphs A.1 (Zoning District Boundary Separation), C.4 (Walls and Fences in Combination with Retaining Walls) and C.6 (Sound Attenuation Walls) of this Section:

Table 6.02-1: Maximum Height of Interior Side and Rear Property Line Walls and Fences

<i>Zoning District</i>	<i>Maximum Height</i>
Commercial and Mixed-Use Zoning Districts:	8 FT
Industrial Zoning Districts:	14 FT
All Other Nonresidential Zoning Districts:	6 FT

2. Walls or Fences within Front and Street Side Setback Areas. Walls or fences located within front or street side setback areas shall not exceed the following heights shown in Table 6.02-2 (Maximum Height of Walls or Fences within Front and Street Side Setback Areas), below, except

as permitted by Paragraphs C.4 (Walls and Fences in Combination with Retaining Walls) and C.6 (Sound Attenuation Walls) of this Section:

Table 6.02-2: Maximum Height of Walls or Fences within Front and Street Side Setback Areas

Zoning District	Maximum Height
Commercial and Mixed-Use Zoning Districts:	3 FT
Industrial Zoning Districts:	6 FT maximum, constructed with at least 90 percent of the vertical surface designed to be open and not view-obstructing.
All Other Nonresidential Zoning Districts:	6 FT maximum, except that the portion of a wall or fence in excess of 3 FT in height shall be constructed with at least 90 percent of the vertical surface designed to be open and not view-obstructing.

3. Walls and Fences in Combination with Retaining Walls. To accommodate possible differences in grade between two properties or between a property and a public right-of-way, the Planning Director may approve walls and fences constructed in combination with retaining walls, which have an overall height in excess of the maximum wall height allowed by Paragraphs C.1 (Interior Side and Rear Property Line Walls and Fences) and C.2 (Walls or Fences Within Front and Street Side Setback Areas) of this Section. However, walls and fences constructed in combination with retaining walls, which are located adjacent to a public right-of-way, shall: **[i]** have a maximum retaining wall height of 3 FT, **[ii]** have a maximum free wall height of 6 FT, and **[iii]** have a maximum overall height of 9 FT.

4. Tiered Retaining Wall Design. In cases where more than 3 FT of earth retention is necessary adjacent to a public right-of-way, retaining walls shall be tiered pursuant to Figure 6.02-1 (Tiered Retaining Wall Design Concept).

5. Sound Attenuation Walls. Walls constructed for sound attenuation pursuant to an impact study prepared by an acoustic engineer, shall be the minimum height necessary to ensure adequate sound attenuation. The design and construction of a noise attenuation wall in excess of 6 FT in height shall be approved by the Planning Director, prior to building permit issuance.

6. Walls and Fences within the Buildable Area of a Lot (Outside of Setback Areas). Fences and walls constructed within the buildable area of a lot shall be subject to the height limitations of the applicable base zoning district.

D. Location.

1. Interior Property Lines (Side and Rear). Where the side or rear property line of a lot is common with another lot's side or rear property line, a wall or fence may be constructed along the common property line for purposes of property division or security.

2. Street Side Property Lines. On a corner lot or reverse corner lot, a wall or fence may be constructed for property security a minimum of 5 FT behind the street side property line. The area between the wall or fence and the sidewalk (or curb if no sidewalk is present) shall be fully landscaped and maintained.

3. Front Yard Walls or Fences. Within a front yard area, a wall or fence may be constructed for property security a minimum of 5 FT behind the front property line. The area between the wall or fence and sidewalk (or curb if no sidewalk is present) shall be fully landscaped and maintained.

4. Through-Lots. On a single lot having two street frontages, with each frontage at opposite ends of the lot, for the purposes of wall placement, one frontage shall be a front yard and the other a rear yard. A wall or fence shall be constructed a minimum of 10 FT behind the rear property line. The area between the wall or fence and the sidewalk (or curb if no sidewalk is present) shall be fully landscaped and maintained.

E. Electrified Fences.

1. No electrified fence shall be installed or used unless first approved by the Planning Director. As used herein, "electrified fence" means any fence that meets the following requirements.

a. The fence is powered by an electrical energizer with both of the following output characteristics:

- (1)** The impulse repetition rate does not exceed 1 Hz.
- (2)** The impulse duration does not exceed 10 milliseconds (10/10,000 of a second).

b. The fence is used to protect and secure commercial or industrial property.

2. An owner of real property may install and operate an electrified fence on their property subject to all of the following:

- a.** The property is not located in a residential zone.
- b.** The fence meets the 2006 international standards and specifications of the International Electrotechnical Commission for electric fence energizers in "International Standard IEC 60335, Part 2-76."
- c.** The fence is identified by prominently placed warning signs that are legible from both sides of the fence. At a minimum, the warning signs shall meet all of the following criteria:
 - (1)** The warning signs are placed at each gate and access point, and at intervals along the fence not exceeding 30 FT.
 - (2)** The warning signs are adjacent to any other signs relating to chemical, radiological, or biological hazards.
 - (3)** The warning signs are marked with a written warning or a commonly recognized symbol for shock, a written warning or a commonly recognized symbol to warn people with pacemakers, and a written warning or commonly recognized symbol about the danger of touching the fence in wet conditions.
- d.** Within nonresidential zoning districts, except industrial zoning districts, an electrified fence shall not exceed 10 FT in height, and shall be located behind a fully enclosed perimeter wall or fence that is no less than 2 FT below the height of the electrified fence.

e. Within industrial zoning districts, an electrified fence shall not exceed 16 FT in height, and shall be located behind a fully enclosed perimeter wall or fence that is no less than 2 FT below the height of the electrified fence.

f. A “Knox Box Electrical Shunt Switch” and a “Knox Box” or other similarly approved device, shall be installed for emergency access of Police and Fire Departments.

g. By issuance of a building and/or electrical permit to install or use an electric fence as provided by this Subsection, the applicant and property owner shall agree, as a condition of permit issuance, to defend, indemnify and hold harmless the City of Ontario and its agents, officers, consultants, independent contractors, and employees, from any and all claims, actions, or proceedings arising out of any personal injury, including death or property damage caused by the electrified fence.

h. In the event that access by the City of Ontario Fire Department and/or Police Department personnel to a property where a permitted electrified fence has been installed and is operating required due to an emergency or urgent circumstances, and the Knox Box or other similar approved device referred to in this Subsection is absent or non-functional, and an owner, manager, employee, custodian, or any other person with control over the property, is not present to disable the electric fence, the fire or police personnel shall be authorized to disable the electrified fence in order to gain access to the property. As a condition of permit issuance, all applicants issued permits to install or use an electrified fence as provided in this Subsection will agree to waive any and all claims for damages to the electrified fence against the City of Ontario and/or its personnel under such circumstances.

i. It shall be unlawful, and a misdemeanor, for any person to install, maintain, or operate an electrified fence in violation of this Subsection.

6.02.030: Protection of Intersection Visibility

There shall be no visual obstructions within the areas specified below. For the purposes of this Section, a visual obstruction shall be defined as any wall, fence, obstacle, mature landscaping, or thing allowed, installed, set out, or maintained, which exceeds a height of 3 FT above the nearest street pavement surface, excepting existing or future permanent buildings that are otherwise constructed or maintained in accordance with applicable zoning and building regulations, public utility poles, trees trimmed at the trunk to a point at least 8 FT above the level of the street (provided that trees are spaced so that trunks do not create a visual barrier), and official traffic or other government signs.

A. Intersecting Streets. At intersecting streets, an area (corner clearance) shall be maintained free of visual obstructions to ensure adequate sight distance for vehicular and pedestrian traffic. The corner clearance shall be provided pursuant to the Engineering Department's Traffic and Transportation Guidelines.

B. Intersecting Private Driveway with a Street or Alley. Where a private driveway intersects a street or alley, the Planning Director or City Engineer may require that a clear area (corner cutoff) be maintained free of visual obstructions to ensure adequate sight distance for vehicular and pedestrian traffic. The corner cutoff is defined by a line in a horizontal plane, taken at a 45-degree angle with the street or alley, which line passes through a point on the street or alley 20 FT from the intersection.

C. Driveway Adjacent to a Reverse Corner Lot. Where a key lot has a private driveway located along the side yard which abuts the rear yard of a reverse corner lot, the Planning Director or City Engineer may require that a clear area (corner cutoff) be provided on the reverse corner lot pursuant to Subsection B (Intersecting Private Driveway With a Street or Alley), above, to assure adequate sight distance for vehicular and pedestrian traffic. Generally, new developments containing reverse corner lots shall locate the key lot driveway in the side yard opposite the rear property line of the reverse corner lot, unless determined by the Planning Director or City Engineer that the location of the driveway, as it relates to the adjoining property, will maintain adequate visibility at the intersecting driveway and street.

Division 6.03—Off-Street Parking and Loading

Sections:

6.03.000:	Purpose
6.03.005:	Applicability
6.03.010:	General Requirements
6.03.015:	Required Number of Off-Street Parking Spaces
6.03.020:	Reduction in the Required Number of Parking Spaces
6.03.025:	Tandem Parking
6.03.030:	Parking for the Physically Disabled
6.03.035:	Bicycle Parking
6.03.040:	Parking for Fuel Efficient Vehicles
6.03.045:	Off-Street Parking Design Standards
6.03.050:	Parking Lot Lighting
6.03.055:	Off-Street Loading Standards
6.03.060:	Prohibition of Parking on Undeveloped or Unpaved Lots
6.03.065:	Prohibition of Parking on Landscaped or Unpaved Areas of a Lot
6.03.070:	Commercial Vehicle Parking Restrictions

6.03.000: Purpose

The off-street parking and loading regulations prescribed by this Article have been established to achieve the following purposes:

- A.** Provide accessible, attractive, secure, properly lighted, and well maintained parking facilities;
- B.** Reduce traffic congestion and hazards caused by the loading and unloading of trucks on public streets and the shortage of parking spaces;
- C.** To alleviate or to prevent traffic congestion caused by shortage of parking spaces and the loading and unloading of trucks on public streets;
- D.** Ensure that off-street parking and loading facilities are provided for new land uses and the expansion of existing land uses in proportion to the needs of the land uses they serve; and
- E.** To ensure that off-street parking and loading facilities are designed in a manner that will result in maximum efficiency, protect the public safety, provide for the special needs of the physically handicapped, and where appropriate, insulate surrounding land uses from their impact.

6.05.005: Applicability

- A.** Off-street parking and loading facilities, and parking lot lighting shall be provided pursuant to the provisions of this Division when:

- 1.** Any lot is developed, any new building is constructed, or any existing building or structure is added to or expanded, which requires Development Plan approval pursuant to Section 4.02.025 (Development Plans) of this Development Code;
 - 2.** Any new use is established, or any existing use is expanded or intensified, which requires Conditional Use Permit approval pursuant to Section 4.02.015 (Conditional Use Permits) of this Development Code;
 - 3.** The gross floor area of any existing building or structure is increased or enlarged by more than 5 percent (cumulative) of the existing floor area or permanent seating (off-street parking shall be provided for the total resulting buildings, structures and capacities of uses);
 - 4.** Permanent seating for an assembly use is increased or enlarged; (off-street parking shall be provided for the total resulting seating and capacities of uses); and
 - 5.** Any intensification of use, or change in the occupancy of any building or in the manner in which any use is conducted, that would result in additional parking spaces being required.
- B.** No existing land use shall be deemed nonconforming solely based upon the lack of off-street parking or loading spaces required by this Division.

6.03.010: General Requirements

- A.** All off-street parking facilities required by this Division shall be designed and maintained to be fully usable for the duration of the use requiring the facilities.
- B.** Areas provided to meet applicable parking requirements, including off-street parking and loading spaces, access drives, and maneuvering areas, shall not be used for the outdoor storage of materials and equipment, nor shall it be used for any other purpose than parking.
- C.** Requirements for uses not specifically addressed by this Division shall be determined by the Zoning Administrator, based upon the requirements for comparable uses and the particular characteristics of the use.
- D.** All off-street parking and loading spaces required by this Division shall be located on the same lot as the use that they are intended to serve, except that nonresidential uses that cannot accommodate the required number of parking spaces on the same lot may provide parking spaces at a separate off-site location, not more than 500 FT from the use the parking spaces are intended to serve, as measured in a straight line from any point from the outer boundaries of the property or lease space containing the use.
- E.** The required number of off-street parking spaces and/or loading spaces shall be provided at the time of site and/or building occupancy, or at the time of occupancy of any building addition or intensification of use. All parking and loading spaces shall be maintained in good condition for the duration of the building or use.
- F.** No vehicle shall be parked upon a public or private parking lot, or public property, for the purpose of displaying the vehicle for sale, hire, or rental, unless the property is appropriately zoned, the vendor is licensed to transact the applicable business at that location, and the vendor has obtained all appropriate land use approvals.

G. All parking stalls shall have direct access from a drive aisle, driveway or alley, and shall be designed in a side-by-side or parallel configuration, except as permitted by Section 6.03.030 (Tandem Parking) of this Division.

6.03.015: Required Number of Off-Street Parking Spaces

A. Off-Street Parking Requirements. Off-street parking spaces shall be provided pursuant to Table 6.03-1 (Off-Street Parking Requirements), below. If more than one land use is established on a lot or project site, the number of off-street parking spaces required shall be equal to the sum of the requirements prescribed for each individual land use.

B. Minimum Standards. The parking requirements of Table 6.03-1 (Off-Street Parking and Loading Requirements) are expressed as minimum standards, which should be met and not exceeded. Nevertheless, if additional parking is essential to a project, the minimum parking standard may be exceeded as follows:

1. Residential Uses—Additional Parking Allowed Without Limit. For residential uses, there is no maximum limit as to the number of parking spaces that may be provided. As such, any additional parking may be provided as a matter of right.

2. Nonresidential Uses—Limited Additional Parking Allowed. Additional parking spaces provided in excess of the number required pursuant to Table 6.03-1 (Off-Street Parking and Loading Requirements) of this Section may be provided for nonresidential uses or the nonresidential portions of mixed-use projects, as follows:

a. Parking spaces may be provided up to a maximum of 10 percent above the required number as a matter of right, without any discretionary review by the City.

b. Parking spaces provided in excess of 10 percent above the required number shall be allowed only upon approval by the Planning Commission, based upon proven need.

C. Gross Floor Area (GFA). References to spaces per square foot are to be computed based upon GFA, unless otherwise specified, and includes allocations of shared restrooms, and circulation and storage areas, and other similar common facilities.

D. Rounding of Off-Street Parking Calculations. If a fractional number results from calculations performed in compliance with this Section, one parking space shall be required for a fractional unit of 0.50 or greater, and no space shall be required for a fractional unit of less than 0.50.

E. Uses Not Listed.

1. Land uses not specifically listed in Table 6.03-1 (Off-Street Parking Requirements), below, shall provide parking as required by the Zoning Administrator or Approving Authority pursuant to Table 2.02-1 (Review Matrix) of this Development Code, as applicable.

2. The Approving Authority shall rely upon the requirements of Table 6.03-1 (Off-Street Parking Requirements), and the standards recommended by the Institute of Transportation Engineers, as a guide in determining the necessary number of off-street parking spaces to be provided.

F. Parking Management Plan.

1. Parking Management Plan Required for Multiple-Family Residential Projects. A Parking Management Plan shall be submitted in conjunction with any Development Plan application for the construction of a multiple-family residential development project, or the residential portion of any mixed-use development project, which consists of 3 or more dwelling units. The Plan shall identify the number and location of resident parking spaces (existing and proposed) provided pursuant to Table 6.03-1 (Off-Street Parking and Loading Requirements) of this Section, and establish to which dwelling each required resident parking space is to be assigned.

2. Parking Management Plan Shall Be Included in CC&Rs. The Parking Management Plan required pursuant to Paragraph F.1, above, shall be included in any CC&Rs required by the City as a condition of project approval.

3. Required Resident Parking Spaces Cannot Be Separately Rented/Leased. It shall be unlawful to rent or lease a required residential parking space, or any parking space required for the residential portion of any mixed-use development project, separately from the dwelling for which a parking space has been provided pursuant to Table 6.03-1 (Off-Street Parking and Loading Requirements) of this Section, and/or assigned by a Parking Management Plan prepared pursuant to Paragraph F.1 (Parking Management Plan Required for Multiple-Family Residential Projects) of this Section.

Table 6.03-1: Off-Street Parking Requirements

<i>Land Uses, Activities, and Facilities</i>	<i>No. of Parking Spaces Required</i>
A. Residential	
1. Caretaker Quarters	One space within a garage
2. Live/Work Developments	3 spaces per 1,000 SF (0.003/SF) of GFA
3. Mobile Home Parks	
a. Resident Parking Spaces	2 spaces per dwelling
b. Guest/Visitor Parking Spaces	Portion of dwellings < 50: One space per 4 dwellings 50 to 100 dwellings: One space per 5 dwellings Portion of dwellings > 100: One space per 6 dwellings Minimum of 3 guest spaces shall be provided regardless of the number of dwellings proposed.
4. Model Homes	2 spaces per model home
5. Multiple-Family Residential	
a. Resident Parking Spaces	Studio: 1.5 spaces per dwelling, including one space in a garage or carport One-Bedroom: 1.75 spaces per dwelling, including one space in a garage or carport 2-Bedrooms: 2.0 spaces per dwelling, including one space in a garage or carport 3 or more Bedrooms: 2.5 spaces per dwelling, including one space in a garage or carport

Table 6.03-1: Off-Street Parking Requirements

<i>Land Uses, Activities, and Facilities</i>	<i>No. of Parking Spaces Required</i>
b. Guest/Visitor Parking Spaces	Portion of dwellings < 50: One space per 4 dwellings 50 to 100 dwellings: One space per 5 dwellings Portion of dwellings > 100: One space per 6 dwellings A minimum of 3 guest spaces shall be provided regardless of the number of dwellings proposed.
6. Second Dwellings	One space per dwelling
7. Senior Citizen Housing (as defined pursuant to CC Section 51.3 and CC Section 51.12)	
a. Income Qualified Development	0.7 resident space per dwelling, plus, guest/visitor parking spaces pursuant to the Multiple-Family Residential standards (Subparagraph A.4.b of this Table)
b. Market Rate Development	One resident space per dwelling, plus, guest/visitor parking spaces pursuant to the Multiple-Family Residential standards (Subparagraph A.4.b of this Table)
8. Single-Family Dwellings	
a. Traditional Development	2 spaces per dwelling within a garage
b. Small Lot and Common Interest Developments	2 resident spaces per dwelling within a garage, plus, one guest/visitor space per 4 dwellings. Guest parking spaces may be provided on-street, immediately adjacent to the development boundary, if available. A minimum of 3 guest spaces shall be provided regardless of the number of dwellings proposed.
9. Single Room Occupancy Facilities	One resident space per room; plus, 2 spaces for the resident manager, plus, guest/visitor parking spaces pursuant to the Multiple-Family Residential standards (Subparagraph A.4.b of this Table)
B. Commercial Agriculture	
1. Commercial Crop Production and Farming	Determined by the Zoning Administrator
2. Commercial Animal Production	Determined by the Zoning Administrator
3. Support Activities for Agriculture	Determined by the Zoning Administrator
C. Utilities	One space per employee during the largest shift
D. Construction	Required parking for "general warehousing;" plus 0.1 space per 1,000 SF (0.0001/SF) of outside storage yards
E. Manufacturing	See standards for "industrial and business park developments," below
F. Retail Trade	
1. General and Convenience Retail	4 spaces per 1,000 SF (0.004/SF) of GFA
2. Grocery Stores	4 spaces per 1,000 SF (0.004/SF)
3. Motor Vehicle Dealers	Interior show rooms: 2.5 spaces per 1,000 SF (0.0025/SF) of GFA; plus, outdoor display areas: one space per 1,000 SF of GFA; plus, required parking for "motor vehicle repair;" plus, required parking for "offices"
4. Motor Vehicle Parts and Accessories	4 spaces per 1,000 SF (0.004/SF) of GFA
5. Tire Stores	2.5 spaces per 1,000 SF (0.0025/SF) of GFA
6. Furniture and Home Furnishings Stores	2.5 spaces per 1,000 SF (0.0025/SF) of GFA

Table 6.03-1: Off-Street Parking Requirements

<i>Land Uses, Activities, and Facilities</i>	<i>No. of Parking Spaces Required</i>
7. Electronics and Appliance Stores	4 spaces per 1,000 SF (0.004/SF) of GFA
8. Building Materials, Garden Equipment, and Supplies	2.5 spaces per 1,000 SF (0.0025/SF) of GFA; plus, one space per 1,000 SF of outdoor display and storage areas
9. Food and Beverage Stores	4 spaces per 1,000 SF (0.004/SF) of GFA
10. Health and Personal Care Stores	4 spaces per 1,000 SF (0.004/SF) of GFA
11. Gasoline and Fueling Stations	
a. Self-Serve and Full Service Fueling Stations	3 spaces minimum; plus, parking requirements for combination uses (e.g., convenience store, food services, motor vehicle repair, etc.). Fueling stations operating in conjunction with other uses may be granted shared parking credit at the rate of one space for each fuel dispenser.
b. Automated Fueling Facilities	Determined by the Zoning Administrator
c. Truck Stops	Determined by the Zoning Administrator
12. Clothing and Clothing Accessory Stores	4 spaces per 1,000 SF (0.004/SF) of GFA
13. Sporting Goods, Hobby, Book, and Music Stores	4 spaces per 1,000 SF (0.004/SF) of GFA
14. General Merchandise Stores	
a. General and Convenience Retail	4 spaces per 1,000 SF (0.004/SF) of GFA
b. Discount and Specialty Superstores	5 space per 1,000 SF (0.005/SF) of GFA
G. Transportation and Warehousing	
1. Airports	Determined by the Zoning Administrator
2. Railroad Passenger Terminals	Determined by the Zoning Administrator
3. Truck Transportation—General and Specialized Freight Trucking	One space per employee during the largest shift
4. Warehousing and Storage	
a. Warehousing and General Storage	See U.1.a (Warehousing/Distribution) of this Table
b. Motor Vehicle Storage	0.1 space per 1,000 SF (0.0001/SF) of GFA devoted to storage; plus, required parking for "general business offices"
c. Self-Storage	0.1 spaces per 1,000 SF (0.0001/SF) of GFA; plus, required parking for "caretaker quarters" (if provided)
H. Information	
1. Publishing Industries	4 spaces per 1,000 SF (0.004/SF) of GFA
2. Motion Picture and Video Industries (except movie theaters)	Determined by the Zoning Administrator
3. Movie Theaters	0.33 spaces per fixed seat
4. Sound Recording Facilities	4 spaces per 1,000 SF (0.004/SF) of GFA
5. Broadcasting	4 spaces per 1,000 SF (0.004/SF) of GFA
6. Wireless Telecommunications Antennas	One space per facility
7. Data Processing, Hosting, and Related Services	6 spaces per 1,000 SF (0.006/SF) of GFA
8. Libraries and Archives	Determined by the Zoning Administrator

Table 6.03-1: Off-Street Parking Requirements

<i>Land Uses, Activities, and Facilities</i>	<i>No. of Parking Spaces Required</i>
I. Finance and Insurance	
1. Banks, Savings Institutions, and Credit Unions	4.6 per 1,000 SF (0.0046/SF) of GFA
2. Pawn Shops and Pawnbrokers	4 spaces per 1,000 SF (0.004/SF) of GFA
3. Insurance Carriers	4 spaces per 1,000 SF (0.004/SF) of GFA
J. Real Estate, Rental, and Leasing	
1. Real Estate Lessors, Agents and Brokers, Property Managers and Appraisers, and Escrow and Listing Services	4 spaces per 1,000 SF (0.004/SF) of GFA
2. Rental and Leasing Services	4 spaces per 1,000 SF (0.004/SF) of GFA
K. Professional, Scientific, and Technical Services	
1. Professional, Scientific, and Technical Services	4 spaces per 1,000 SF (0.004/SF) of GFA
2. Scientific, Research, and Development Services	4 spaces per 1,000 SF (0.004/SF) of GFA
3. Veterinary and Animal Hospital Services	5.7 spaces per 1,000 SF (0.0057/SF) of GFA
L. Management of Companies and Enterprises	4 spaces per 1,000 SF (0.004/SF) of GFA
M. Administrative and Support, and Waste Management and Remediation Services	
1. General Business Offices	4 spaces per 1,000 SF (0.004/SF) of GFA
2. Telephone Call Centers	6 spaces per 1,000 SF (0.006/SF) of GFA
3. Waste Management and Remediation Service	Determined by the Zoning Administrator
N. Education Services	
1. Elementary and Middle Schools	0.28 spaces per student, based upon maximum enrollment
2. High schools	0.26 spaces per student, based upon maximum enrollment
3. Colleges and Universities	0.5 spaces per student, based upon maximum enrollment; plus one space per employee or staff during the largest shift
4. Business, Technical and Trade Schools	6 spaces per 1,000 SF (0.006/SF) of GFA
5. Instructional Dance Studios	5 spaces per 1,000 SF (0.005/SF) of GFA
O. Health Care and Social Assistance	
1. Medical Offices	5.7 spaces per 1,000 SF (0.0057/SF) of GFA
2. Hospitals and Medical Centers	1.8 spaces per bed; plus, one space per employee or staff during the largest shift; plus required parking for associated "medical offices"
3. Child and Youth Services	Determined by the Zoning Administrator
4. Services for the Elderly and Persons with Disabilities	Determined by the Zoning Administrator
5. Other Residential Care Facilities (more than 6 persons)	0.5 spaces per bed; plus, one space per employee or staff
6. Child Day Care Services, excluding Small Family Residential Facilities	0.2 spaces per child, based upon maximum licensed enrollment capacity; plus, one space per employee during the largest shift

Table 6.03-1: Off-Street Parking Requirements

<i>Land Uses, Activities, and Facilities</i>	<i>No. of Parking Spaces Required</i>
P. Arts, Entertainment, and Recreation	
1. Performing Arts and Spectator Sports	0.33 spaces per fixed seat
2. Convention Centers, Auditoriums and Other Public Assembly Facilities	0.25 spaces for each fixed seat or 25 spaces per 1,000 SF (0.025/SF) of GFA
3. Amusement and Theme Parks	Determined by the Zoning Administrator
4. Game Arcades	10 spaces per 1,000 SF (0.01/SF) of GFA
5. Golf Courses and Country Clubs	8 spaces per hole; plus, required parking for associated uses
6. Golf Driving Range	One space per tee
7. Miniature Golf Course	3 spaces per hole
8. Fitness and Recreational Sports Centers	
a. Health Clubs and Gyms	5 spaces per 1,000 SF (0.005/SF) of GFA
b. Swim Clubs	3.3 spaces per 1,000 SF of pool surface area (0.0033/SF)
c. Tennis Clubs	3 spaces per tennis court
9. Bowling Centers	4 spaces per lane
10. Batting Cages	Determined by the Zoning Administrator
11. Billiard Parlors and Pool Halls	2 spaces per table
12. Dance Clubs and Halls, Ball Rooms, and Discotheques	25 spaces per 1,000 SF (0.025/SF) of GFA
13. Skating Rinks	3.3 spaces per 1,000 SF (0.0033/SF) of GFA
14. Stables (Commercial)	0.2 spaces per horse maintained on-site
Q. Accommodation and Food Services	
1. Lodging Facilities (bed and breakfast inns, boarding and rooming houses, hotels and motels, and residence inns)	one space per sleeping room; however, fewer than one space per 2 beds; plus, required parking for associated uses
2. Full Service Restaurants	10 spaces per 1,000 SF (0.01/SF) of GFA (includes outdoor seating area up to 25 percent of GFA).
3. Fast Food Restaurants	13.3 spaces per 1,000 SF (0.0133/SF) of GFA (includes outdoor seating area up to 25 percent of GFA). Restaurants with drive-thru may be credited one space for each 24 lineal FT of drive-thru lane behind the pickup window
4. Banquet Facilities	25 spaces per 1,000 SF (0.025/SF) of GFA
5. Caterers	2 spaces per 1,000 SF (0.002/SF) of GFA
6. Drinking Places (bars, cocktail lounges, and nightclubs)	10 spaces per 1,000 SF (0.01/SF) of GFA
R. Other Services	
1. Motor Vehicle Repair and Maintenance	2.5 spaces per 1,000 SF (0.0025/SF) of GFA
2. Car Washes, Full-Service and Self-Service	One space per employee, minimum 10 spaces; plus required parking for accessory uses (i.e., motor vehicle repair and service, and retail uses)
3. Upholstery and Furniture Repair	2.5 spaces per 1,000 SF (0.0025/SF) of GFA

Table 6.03-1: Off-Street Parking Requirements

<i>Land Uses, Activities, and Facilities</i>	<i>No. of Parking Spaces Required</i>
4. Footwear and Leather Goods Repair	2.5 spaces per 1,000 SF (0.0025/SF) of GFA
5. Personal Care Services	4 spaces per 1,000 SF (0.004/SF) of GFA
6. Death Care Service	
a. Cemeteries	Determined by the Zoning Administrator
b. Funeral Homes and Services	25 spaces per 1,000 SF (0.025/SF) of GFA of assembly area; plus, required parking for "general offices"
7. Religious Assembly and Wedding Chapels	0.33 spaces per fixed seat or 25 spaces per 1,000 SF (0.025/SF) of GFA
S. Public Administration	Determined by the Zoning Administrator
T. Temporary and Interim Land Uses	Determined by the Zoning Administrator
U. Industrial and Business Park Developments	
1. Industrial	
a. Warehousing and Distribution	<p>[1] One space per 1,000 SF (0.001/SF) for portion of GFA \leq 20,000 SF, plus 0.5 space per 1,000 SF (0.0005/SF) for GFA $>$ 20,000 SF; plus one tractor-trailer parking space per 4 dock-high loading doors; plus required parking for "general business offices" and other associated uses, when those uses exceed 10 percent of the building GFA.</p> <p>[2] The Approving Authority may require a restrictive covenant running with the land, filed with the office of the County Recorder, which restricts the use of a property/building to warehousing and distribution, unless an alternate parking plan is provided, which demonstrates that on-site parking can be provided in compliance with the "General Industrial" parking requirements (see U.1.c of this Table), below, to support more intense industrial land uses.</p>
b. Manufacturing	1.85 spaces per 1,000 SF (0.00185/SF) of GFA; plus one tractor-trailer parking space per 4 dock-high loading doors; plus required parking for "general business offices" and other associated uses, when those uses exceed 10 percent of the building GFA.
c. General Industrial (speculative buildings)	<p>Portion of GFA $<$ 50,000 SF: 1.85 spaces per 1,000 SF (0.00185/SF)</p> <p>Portion of GFA 50,000 SF to 100,000 SF: One space per 1,000 SF (0.001/SF)</p> <p>Portion of GFA $>$ 100,000 SF: 0.5 space per 1,000 SF (0.0005/SF)</p> <p>Plus one tractor-trailer parking space per 4 dock-high loading doors; and plus required parking for "General Business Offices" when exceeding 10 percent of GFA.</p>
2. Multi-Tenant Business Park	3 spaces per 1,000 SF (0.003/SF); plus, required parking for "general business offices" when exceeding 10 percent of GFA; plus, one trailer parking space per 4 dock-high loading doors

6.03.020: Reduction in the Required Number of Parking Spaces

A reduction in the number of parking spaces required by Section 6.03.020 (Number of Off-Street Parking Spaces Required) of this Division may be granted as follows:

A. Shared Parking. Any project site where the hours of operation allow the shared use of off-street parking spaces to occur without conflict, the number of parking spaces required may be reduced pursuant to the following conditions:

1. Approval Required. Shared parking may be allowed upon the approval of a Shared Parking Agreement by the applicable Approving Authority pursuant to Table 2.02-1 (Review Matrix) of this Development Code.

2. Reasonable Walking Distance Required to Shared Parking Facilities. Shared off-street parking facilities shall be provided within a reasonable walking distance from the uses they serve, and shall be located no further than 500 FT from the uses served, measured from the nearest point of the parking facility to the entrance of each use served via the shortest pedestrian route.

3. Shared Parking Agreement.

a. A Shared Parking Agreement by and between the City, the applicant, and all other affected property owners, shall be executed and recorded with the County Recorder, which shall ensure the availability of the number of parking spaces designated for joint use, during the hours specified in the Agreement, for the duration of the uses subject to the shared parking arrangement.

b. The Agreement shall be subject to City Attorney review and approval, as to form and content.

4. Parking Analysis. The Approving Authority may require the applicant to submit a parking demand analysis, prepared by a person/firm experienced in preparing such analyses, to assist the Zoning Administrator in determining the appropriate shared parking reduction. A parking demand analysis shall be prepared pursuant to the Urban Land Institute's *Shared Parking* publication. The methodology of the *Shared Parking* publication may be used as a guide in reviewing a shared parking proposal.

5. Shared Loading Spaces. Loading spaces required by this Division may be shared pursuant to this Section.

B. Low Demand. Any project site where it can be demonstrated that the land use thereon will not utilize the required number of parking spaces due to the nature of the specific land use, or the manner in which the specific land use is conducted, the number of parking spaces required by Table 6.03-1 (Off-Street Parking Requirements) of this Division may be reduced pursuant to the following:

1. Approval Required. A parking reduction based upon low parking demand may be allowed upon the approval of a Low Demand Parking Reduction Agreement by the applicable Approving Authority pursuant to Table 2.02-1 (Review Matrix) of this Development Code.

2. Alternate Parking Plan. In approving a parking reduction, the Approving Authority may require the preparation of an Alternate Off-Street Parking Plan, which demonstrates that additional parking spaces can be provided on-site, as necessary, to accommodate future land

use changes or intensifications in land use. Furthermore, a restrictive covenant that runs with the land may be required by the Approving Authority, which restricts the use of the subject property for the duration of the parking reduction.

3. Low Demand Parking Reduction Agreement. A Low Demand Parking Reduction Agreement by and between the City, the applicant, and all other affected property owners, shall be executed and recorded with the County Recorder, which, at a minimum, shall: **[i]** provide confirmation that the parking supply proposed will be adequate during periods of maximum demand, **[ii]** confirm that the parking demand is provided within a reasonable walking distance to the use it serves, and **[iii]** identify parking management strategies that are necessary to ensure the availability of the necessary number of parking spaces for the duration of the current use and future users of the project site. The Low Demand Parking Reduction Agreement shall be subject to City Attorney review and approval as to form and content.

4. Parking Analysis. The Approving Authority may require the applicant to submit a parking analysis, prepared by a person/firm experienced in preparing such analyses, to assist the Approving Authority in determining the appropriate reduction.

5. Loading Space Reduction. The number of loading spaces required by this Division may be reduced pursuant to this Section.

6.03.025: Tandem Parking

Tandem parking spaces may be allowed as follows:

A. Family Child Day Care. Family child day care homes may provide tandem parking spaces to satisfy the minimum parking requirement for the use.

B. Mobile Home Parks. Mobile home parks may provide tandem parking spaces to satisfy the minimum resident parking requirement for the use. The use of tandem parking spaces shall not be permitted for guest parking spaces.

C. Multiple-Family Projects.

1. Multiple-family development projects may provide tandem parking spaces to satisfy unenclosed (not within a garage or carport) on-site resident parking requirements (i.e., a driveway space located behind a garage or carport space). Multiple-family projects may also provide tandem parking spaces within a parking structure, which meet both enclosed (within garage or carport) and unenclosed resident parking requirements. Guest/visitor parking spaces shall not be designed in a tandem configuration.

2. A tandem parking space shall consist of no more than 2 automobile parking spaces. Both automobile spaces shall be assigned for use by the same dwelling unit.

3. Tandem parking spaces may be counted toward a maximum of 12 percent of the resident parking space requirement established by Section 6.03.020 (Number of Off-Street Parking Spaces Required) of this Division.

D. Residential Component of Mixed-Use Projects. Tandem parking spaces may be provided to satisfy resident parking requirements for the residential component of mixed-use projects, and

shall comply with the requirements for multiple-family projects, stated Subsection C (Multiple-Family Projects) of this Section.

E. Second Dwellings. Parking spaces for second dwellings should be provided in a side-by-side configuration; however, the Zoning Administrator may approve a tandem configuration if no other feasible method is achievable.

F. Single-Family Dwellings. Tandem parking spaces may be provided in conjunction with single-family dwellings, when such parking spaces are provided in excess of the minimum parking requirement for the use (i.e., driveway spaces and tandem garage spaces), as required by Table 6.03-1 (Off-Street Parking Requirements) of this Division.

G. Valet Parking. The Zoning Administrator may authorize valet parking as a means of satisfying the applicable off-street parking requirements of this Division, provided that:

1. Valet parking may be counted toward a maximum of 15 percent of the minimum parking space requirements established by Section 6.03.020 (Number of Off-Street Parking Spaces Required) of this Division.

2. Valet parking facilities shall be provided within a reasonable walking distance from the uses they serve, and shall be located no further than 500 FT from the uses served, measured from the nearest point of the parking facility to the entrance of each use served via the shortest pedestrian route.

3. An automobile shall be retrievable from its parking space with the movement of a maximum of 2 additional vehicles;

4. An equivalent number of valet parking spaces shall be available to replace the parking spaces required by Section 6.03.020 (Number of Off-Street Parking Spaces Required) of this Division; and

5. Valet parking spaces shall not require individual striping.

6.03.030: Parking for the Physically Disabled

A. Parking spaces specifically designated and conveniently located for use by the physically disabled shall be provided pursuant to current accessibility regulations contained in State law (CCR Title 24, Part 2, Chapters 2B71, and CVC Section 22507.8).

B. Parking spaces for the physically disabled required by this Section shall count toward fulfilling the minimum off-street parking requirements.

C. For existing parking facilities, the Zoning Administrator may approve a reduction in the number of parking spaces in an existing parking lot below the minimum required by this Section, in order to accommodate required parking spaces for the physically disabled.

6.03.035: Bicycle Parking

Bicycle parking facilities, including bicycle racks, lockers, and other secure facilities, shall be provided in conjunction with development projects pursuant to current regulations contained in CALGreen (CAC Title 24, Part 11).

6.03.040: Parking for Fuel Efficient Vehicles

Parking spaces specifically designated and conveniently located for fuel-efficient vehicles shall be provided in conjunction with development projects pursuant to current regulations contained in CALGreen (CAC Title 24, Part 11).

6.03.045: Off-Street Parking Design Standards**A. Minimum dimensions and design.**

1. Minimum Dimensions. The minimum dimensions for off-street parking and loading spaces and access drives shall be as prescribed in Table 6.03-2 (Standards for Parking Spaces, Drive Aisles, and Driveways), below.

Table 6.03-2: Standards for Parking Spaces, Drive Aisles, and Driveways

<i>Requirement</i>	<i>Standard</i>
A. Garage or Carport Space Dimensions (enclosed space)	10 FT wide by 20 FT long
B. Parking Space Dimensions (unenclosed space)	
1. Standard Parking	9 FT wide by 18 FT long [1]
2. Parallel Parking	8 FT wide by 24 FT long [1]
3. Tandem Parking	9 FT wide by 34 FT long (consists of 2 parking spaces) [1]
4. Trailer Parking	12 FT wide by 45 FT long
C. Loading Space Dimensions	12 FT wide by 18 FT long, unless otherwise specified by this Division
D. Minimum Drive Aisle and Driveway Widths	
1. Driveways for Single-Family Dwellings	10 FT wide
2. One-Way Drive Aisles and Driveways for Multiple-Family and Nonresidential Projects	12 FT wide
3. Two-Way Drive Aisles for Multiple-Family and Nonresidential Projects	24 FT wide, except that fire lanes required pursuant to the Ontario Fire Code shall be designed pursuant to Ontario Fire Department standards. Furthermore, two-way drive aisles may be reduced to 20 FT in width along segments that are not directly accessed by parking spaces.
4. Two-Way Driveways for Residential Projects	20 FT wide

Table 6.03-2: Standards for Parking Spaces, Drive Aisles, and Driveways

Requirement	Standard
E. Maximum Gradients Permitted at Drive Way Entrances	
1. 4 or Fewer Dwelling Units	Maximum grade of +8 percent or –6 percent, as measured along the centerline of the driveway or parking aisle. This standard is applicable for a minimum distance of at least 20 FT from the ultimate right-of-way line of the adjoining street or alley.
2. 5 or More Dwelling Units	Maximum grade of +8 percent or –2 percent, as measured along the centerline of the driveway or parking aisle. This standard is applicable for a minimum distance of at least 20 FT from the ultimate right-of-way line of the adjoining street or alley.
F. Maximum Gradient at Parking Spaces	5 percent, measured in any direction.

Notes:

[1] An additional foot of width shall be provided for each side of a parking space that is contiguous with a fence, structure, wall, or other obstruction.

2. End of a Drive Aisle. A drive aisle providing access to a parking space that is perpendicular to the drive aisle shall extend 5 FT beyond the side of the last parking space in the drive aisle to provide adequate area for the backing-up of parked vehicles.

3. Minimum Vertical Clearances Required.

a. All Off-Street Parking Spaces. A minimum 7-FT vertical clearance shall be maintained for all off-street parking spaces, including entrances, except that the vertical clearance for the front 4 FT of a parking space serving a single-family dwelling or multiple-family residents may be reduced to not less than 4.5 FT in height.

b. Off-Street Parking Spaces for the Physically Disabled. A minimum 98-inch vertical clearance shall be maintained for all off-street parking spaces for the physically disabled, including entrances and accesses to the spaces,

c. All Off-Street Loading Spaces. A minimum 14-FT vertical clearance shall be maintained for all off-street loading spaces, including entrances and accesses to the spaces,

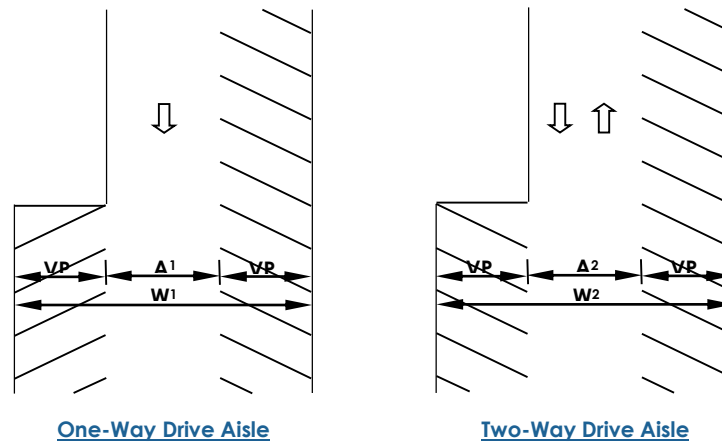
4. Parking Bays and Drive Aisles. The minimum dimension and design of parking bays and maneuvering drive aisles shall be as prescribed in Table 6.03-3 (Dimensions for Parking Facilities), below.

Table 6.03-3: Dimensions for Parking Facilities

Parking Angle	Vehicle Projection (VP)	Aisle Width		Base Module	
		One-Way (A ¹)	Two-Way (A ²)	One-Way (W ¹)	Two-Way (W ²)
45°	17'-7"	11'-10"	24'-0"	47'-0"	59'-2"
50°	18'-2"	12'-2"	24'-0"	48'-6"	60'-4"
55°	18'-8"	12'-8"	24'-0"	50'-0"	6'-4"
60°	19'-0"	13'-6"	24'-0"	51'-6"	62'-0"

Table 6.03-3: Dimensions for Parking Facilities

Parking Angle	Vehicle Projection (VP)	Aisle Width		Base Module	
		One-Way (A ¹)	Two-Way (A ²)	One-Way (W ¹)	Two-Way (W ²)
65°	19'-2"	14'-8"	24'-0"	53'-0"	62'-4"
70°	19'-3"	15'-6"	24'-0"	54'-0"	62'-6"
75°	19'-1"	16'-10"	24'-0"	55'-0"	62'-2"
90°	18'-0"	23'-0"	24'-0"	59'-0"	60'-0"



B. Parking Lot Access and Location of Parking Spaces.

1. The design and location of all vehicle accesses from a public street or alley to an off-street parking facility shall be approved by the City Engineer.
2. Each parking space must be accessible from a street or alley, provided no parking space shall be designed to require that vehicles back into a street, excepting parking that serves a single-family dwelling.
3. No parking space shall be located so that a vehicle will be required to maneuver for position to enter or exit the space within 30 FT of a vehicular entrance from a public street.
4. Commercial or office developments with parking for at least 150 or more vehicles shall be designed with primary drive aisles unencumbered by parking spaces, intersecting parking aisles, or other access drives, for a distance of at least 100 FT behind the street property line or 112 FT behind the street curb face, whichever is greater.
5. Carpool and high occupancy vehicle spaces should be located in the most advantageous and reasonable location, as close as possible to the primary employee entrance(s) of the user(s) which they are intended to serve.
6. Parking spaces for dwellings shall be located within 150 FT from the dwelling (front or rear door) for which the space is provided, excluding structures containing 3 or more stories.

7. Bicycle and automobile parking areas shall be separated from one another by a physical barrier or sufficient distance to protect bicycles and their rider's from damage by maneuvering automobiles.

8. A garage facing a public street shall provide a clear space of at least 20 FT between the garage entrance and the street property line.

9. The minimum clear area for vehicle access in front of a garage or carport entrance shall be as shown in Figure 6.03-1 (Garage/Carport Entrance Clear Area).

10. Except as otherwise provided in this Development Code, off-street parking spaces are not to be located within a required front or street side setback area, or the required rear setback area of a through lot.

11. All drive aisles entering a site shall be provided with an enhanced pavement treatment, excepting lots containing single-family dwellings. The enhanced paving shall extend from the back of the drive approach apron to the first intersecting drive aisle, driveway, or parking space.

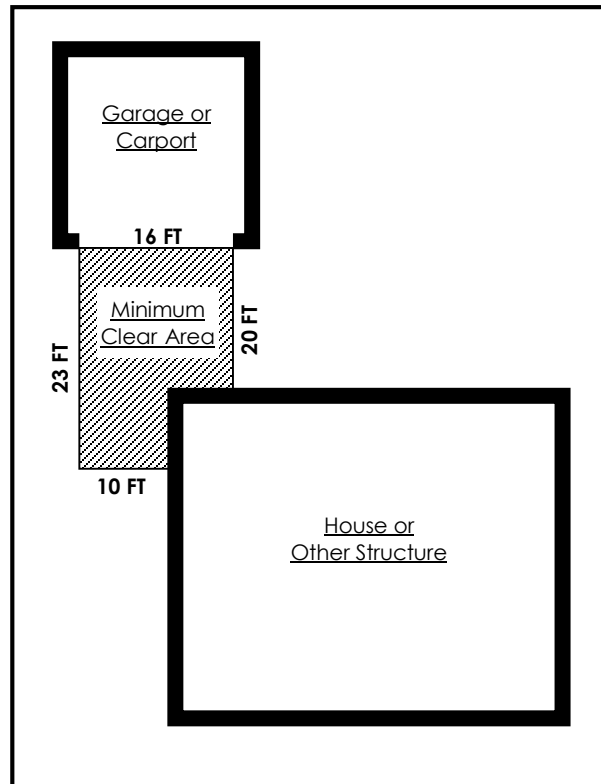


Figure 6.03-1: Garage/Carport Entrance Clear Area

C. Striping and Identification.

1. All automobile parking spaces within commercial zoning districts shall be clearly outlined with double lines on the parking area surface. Within all other zoning districts, automobile parking shall be clearly outlined with single lines on the parking area surface (double lines may be used).

2. All parking area striping shall be permanently maintained in a clear and visible manor.

3. All parking spaces for the physically disabled shall be striped and marked in accordance with applicable State laws and standards.

4. All parking spaces reserved for low emissions vehicles shall be clearly marked with the words "Low Emissions Vehicles Only" either on the wheel stop or curb, or on the pavement at the opening of the space.

5. All spaces reserved for carpools and high occupancy vehicles shall be clearly marked with the words "Carpool/HOV Only" on either the wheel stop or curb at the back of each space, or on the pavement at the opening of the space.

6. Within multiple family residential developments, required guest parking spaces shall be clearly marked with the word "Guest" on either a wheel stop or curb at the head

of each space, or on the parking surface at the opening of each space, or the pavement at the opening of the space.

D. Parking, Drive Aisle, and Driveway Surface Paving. All permanent parking spaces, drive aisles, and driveways shall be paved with asphalt, concrete, or other all-weather surface approved by the Planning Director, Fire Marshall, and City Engineer.

E. Wheel Stops and Curbs.

1. Drive aisles and parking surfaces contiguous with planter areas shall have a 6-inch concrete curb separation constructed per City standards, except where a landscape area is parallel and adjacent to a parking stall the curb separation be increased to a minimum of 12 inches in width to provide a step-out area from motor vehicles.

2. All parking spaces located adjacent to buildings or walls shall have concrete wheel stops located a minimum of 2.5 FT from the building or wall.

F. Maintenance. All parking facilities shall be permanently maintained, free of weeds, litter and debris.

6.03.050: Parking Lot Lighting

A. Parking Lot Lighting Required. All off-street parking facilities shall be provided with nighttime security lighting pursuant to OMC Section 4-11.08 (Special Residential Building Provisions) and Section 4-11.09 (Special Commercial/Industrial Building Provisions), designed to confine emitted light to the parking areas. Parking facilities shall be lighted from sunset until sunrise, daily, and shall be operated by a photocell switch.

B. Lighting Level Measurement. Lighting levels shall be measured with a direct-reading portable light meter. The equipment used must allow accurate measurements, with all measurements made after dark with the lights on and then again with the lights off. The difference between the two readings shall then be compared to the applicable standard for maximum permitted illumination.

C. Light Fixtures Shall Be Decorative. All parking lot lighting fixtures shall be decorative.

D. Lighting Along Pedestrian Corridors. Along pedestrian movement corridors, the use of decorative low-mounted bollard light standards, which reinforce pedestrian scale, shall be used.

E. Illumination on Adjacent Property. Unless intended as part of a master lighting program, no operation, activity, or lighting fixture shall create illumination on any adjacent property.

F. Maximum Luminaire Heights. The maximum permitted height of luminaires within a parking lot shall be as follows:

1. No Cutoff Luminaire. When a light source or luminaire has no cutoff (the point at which all light rays are completely shielded), the maximum permitted height of the luminaire shall be 14 FT.

2. Ninety Degree or More Cutoff Luminaire. When a luminaire has a total cutoff of light at an angle of 90 degrees or greater, the maximum permitted height of the luminaire shall be 24 FT.

3. Less than 90-Degree Cutoff Luminaire. When a luminaire has a total cutoff of light at an angle of less than 90 degrees, the maximum permitted height of the luminaire shall be 30 FT.

6.03.055: Off-Street Loading Standards

A. Number of Loading Spaces Required. Full-service and limited-service eating places, drinking places, convenience stores, hotels and motels, and all other traveler accommodations, and any other use deemed by the Zoning Administrator to be in need of off-street loading facilities, shall be provided a minimum of one off-street loading space.

B. Minimum Dimensions and Design.

1. At-Grade Loading Facilities. At-grade loading doors shall be provided with an off-street loading space located immediately in front of the door measuring a minimum of 12 FT in width and 18 FT in length, and having a minimum vertical clearance of 14 FT, measured from the finish grade of the space. The loading space may be provided either perpendicular or parallel to the loading door.

2. Dock-High Loading Facilities.

a. Dock-high loading doors shall be provided with an off-street loading space located immediately in front of the door measuring a minimum of 12 FT in width and 45 FT in length, and having a minimum vertical clearance of 14 FT, measured from the finish surface of the loading dock.

b. A truck maneuvering area equal to the width of the loading door and a minimum of 120 FT in depth shall be provided in front of dock-high loading doors, and, at a minimum, the maneuvering area shall be designed to accommodate the minimum practical turning radius of a 55-FT semi-trailer and tractor combination. Deviations from this minimum maneuvering standard may be permitted if it can be shown that the spatial needs are less than the minimum required due to the truck size and type that will be utilized in the operation of a specific use; however, in permitting such deviation(s), a covenant of restriction to run with the land may be required, which specifies limitations relating to truck size and/or type. Larger maneuvering areas shall be required if the use of a larger semi-trailer and tractor combination is proposed.

c. Truck maneuvering areas shall not encroach into required off-street parking areas and landscaped areas.

C. Loading Facilities Prohibited Within Setback Areas. Except as otherwise provided by this Chapter, off-street loading spaces and areas, and associated vehicle maneuvering areas shall not be located within required front or street side setback areas, the rear setback area of a through lot, or any other required setback area located within 25 FT of a residentially zoned property.

D. Screening of Loading Facilities. Loading facilities should be located at the rear or interior side of buildings, and shall be screened from public view or view from residential, retail and office uses, and the offices of industrial uses on adjacent properties. When it is not possible or desirable

to locate loading facilities at the rear or interior side of buildings, loading facilities may be located on the street side or front of buildings, provided they are screened from public view by a decorative masonry wall with view-obstructing access gates pursuant to Division 6.02 (Walls, Fences, and Obstructions) of this Development Code.

E. Loading Space Ingress and Egress. All loading spaces shall have adequate ingress and egress as approved by the City Engineer, and shall be designed and maintained so that vehicle maneuvering, and loading and unloading activities do not interfere with the orderly movement of traffic and pedestrians on any public street or alley.

F. Screening of At-Grade Loading Doors and associated Loading Spaces. All at-grade loading doors shall be decorative, unless located within an enclosed yard area and screened from public view by a decorative masonry wall with view-obstructing access gates pursuant to Division 6.02 (Walls, Fences, and Obstructions) of this Development Code.

G. Screening of Dock-High Loading Doors and Associated Loading Spaces and Truck Maneuvering, Parking, and Staging Areas. All dock-high loading doors and associated loading spaces and truck maneuvering, parking, and staging areas, shall be located within an enclosed yard area and screened from public view by a decorative masonry wall with view-obstructing access gates pursuant to Division 6.02 (Walls, Fences, and Obstructions) of this Development Code.

H. No Backing onto or from a Public Street. All loading spaces shall be designed and maintained so that vehicles do not back in from, or onto, a public street.

I. Match Loading Bay and Roll-Up Door Color to Adjacent Building Finish. The loading bays and roll-up doors shall be painted to blend with the adjacent exterior building finishes.

J. Concealment and Screening of Loading Areas. Areas for loading and unloading shall be designed to avoid potential adverse noise, visual, and illumination impacts on neighboring residences. These areas shall be concealed from view by the public and adjoining land uses. Concealment and screening may be accomplished by use of any of the following methods, subject to Zoning Administrator approval:

1. Orient loading spaces, areas, and doors such that they are concealed from public view by buildings; and

2. Screen loading spaces, areas, and doors pursuant to Division 6.02 (Walls, Fences, and Obstructions) of this Development Code, with walls and view-obstructing gates, which are architecturally coordinated with adjacent buildings. In addition, incorporate intense on-site landscaping to block public views of loading areas.

K. Loading Facilities in Close Proximity to Dwellings. Special orientation or design treatment of loading bays and doors located in close proximity to dwellings shall be required in order to reduce associated light and noise impacts to less-than-significant levels.

L. Striping and Identification. Loading spaces shall be striped, indicating the loading spaces and identifying the spaces for "Loading Only." The striping shall be permanently maintained by the property owner/tenant in a clear and visible manner at all times.

6.03.060: Prohibition of Parking on Undeveloped or Unpaved Lots

It shall be unlawful to park or store any vehicle or equipment on any undeveloped or unpaved lot in the City.

6.03.065: Prohibition of Parking on Landscaped or Unpaved Areas of a Lot

A. Maintenance of Property Nuisance.

1. It is unlawful for any person to park any vehicle, including but not limited to automobiles, trucks, motor homes, campers, or store any trailer, camper shell, boat or other similar equipment upon any lawn or landscaped area, or other unpaved surface located within any front or street side yard area of a lot lying within any residential zoning or land use district of the City, or other zoned property used for residential purposes.

2. It is unlawful for any property owner to permit the parking of any vehicle, including, but not limited to, automobiles, trucks, motor homes, or campers, or permit the storage of any trailer, camper shell, boat, or other similar equipment upon any lawn or landscaped area, or other unpaved surface located within any front or street side yard area of a lot lying within any residential zoning or land use district of the City, or other zoned property used for residential purposes.

3. It is unlawful for any person to use, or permit the use of, any lawn or landscaped area, or other unpaved area of a lot for the purpose of vehicular access to an area used for the parking or storage of any automobile, truck, motor home, camper, trailer, camper shell, boat, or other similar vehicle or equipment, when the access falls within any front or street side yard area of a lot lying within any residential zoning or land use district of the City, or other zoning or land use district used as a residence. An exception to this Subsection may be granted by the Planning Director, in those cases where the access is so infrequent as to cause no discernible effect on the landscaping within any front or street side yard area.

4. This Section shall not be so construed as to permit the paving or hard surfacing of front or street side yard areas without first complying with all applicable City codes and regulations. All additional paving or hard surfacing must have City approval with regard to location.

5. This Section shall not be so construed as to prohibit the parking of vehicles on lawns or other unpaved surfaces for the purposes of washing, making emergency repairs, or on-site construction when the parking does not exceed a total of 3 hours duration within any consecutive 24-hour period.

B. Right of Entry. A peace officer or code enforcement personnel authorized to enforce parking laws and regulations shall have the right to enter onto private property to enforce the provisions of this chapter and to issue a parking citation in accordance with CVC Section 40202.

C. Violations. A person or entity violating any provision or failing to comply with any regulation of this Division shall be required to pay a civil penalty. For each violation, the violator will pay a state mandate surcharge of \$5.00 and a \$25.00 civil penalty, if the penalty is submitted within 30 days of violation. After 30 days, the civil penalty shall be increased to \$50.00.

6.03.070: Commercial Vehicle Parking Restrictions

A. It is unlawful for the driver, owner, or operator of any commercial vehicle that exceeds a gross vehicle weight rating (GVWR) of more than 10,000 pounds (11,500 pounds for pickup trucks), or any motor truck, truck tractor or trailer, or any other commercial equipment regardless of weight, to park or cause to be parked, or store or cause to be stored, any such vehicle or equipment upon any lot located within any residential zoning or land use district of the City.

B. It is unlawful for the driver, owner, or operator of any commercial vehicle to park or cause to be parked, or store or cause to be stored, upon any publicly or privately owned lot within the City, any motor truck having a gross vehicle weight rating (GVWR) of more than 10,000 pounds, truck tractor or trailer of a GVWR of more than 10,000 pounds, or any combination thereof, or any motor truck, truck tractor or trailer, or any combination thereof, of a size larger than eight feet in height and/or twenty-four feet in length, excepting as follows:

1. The parking of said vehicles within designated loading spaces and areas, which are screened from public view pursuant to Division 6.02 (Walls, Fences, and Obstructions) of this Development Code; and

2. The loading and unloading of goods or to provide immediate services for a period not to exceed 3 hours duration within any consecutive 24-hour period.

This page intentionally left blank

Division 6.04—Congestion Management and Trip Reduction

Sections:

- [6.04.000](#): Purpose and Intent
- [6.04.005](#): Applicability
- [6.04.010](#): Trip Reduction Measures

6.04.000: Purpose

Use of the private automobile in Southern California has created serious traffic congestion and air quality problems. At the regional and local levels, government agencies have adopted policies and programs aimed at reducing the number of single-passenger vehicles traveling along the region's highways, thereby alleviating congestion and improving air quality within the region. The trip reduction measures contained in this Division are intended to help meet congestion management and air quality goals of the region.

6.04.005: Applicability

A project requiring the approval of a tentative tract or parcel map pursuant to Section 4.02.100 (Subdivisions—Tentative Tract and Parcel Maps, and Vesting Maps), Development Plan pursuant to Section 4.02.030 (Development Plan), and/or Conditional Use Permit pursuant to Section 4.02.015 (Conditional Use Permits) of this Development Code, and for which an application was submitted on or after January 1, 1994, provision shall be made for the applicable trip reduction measures required by this Division.

6.04.010: Trip Reduction Measures

The following trip reduction measures shall be implemented:

A. Non-Residential Projects.

1. Bicycle Parking and Shower/Changing Rooms. Safe and convenient access to bicycle racks shall be provided from public streets. Bicycle racks or other secure bicycle parking, and shower/changing rooms, shall be provided pursuant to current regulations contained in CALGreen (CAC Title 24, Part 11).

2. On-Site Pedestrian Walkways. On-site pedestrian walkways shall be provided, which connect each building in a development to bicycle parking facilities (if required) and public streets.

3. Passenger Loading Areas. Passenger loading areas shall be provided pursuant to current regulations contained in CALGreen (CAC Title 24, Part 11).

4. Carpool/Vanpool Parking Spaces. Parking spaces reserved for use by carpool/vanpool vehicles shall be provided pursuant to current regulations contained in CALGreen (CAC Title 24, Part 11).

5. Transit Facilities. Transit facilities, such as bus shelters, bus pullouts, and bus pads, shall be provided if the Planning Director, in consultation with local transit providers, determines they are needed to serve the development.

6. On-Site Video Conferencing Facilities. On-site video conferencing facilities shall be provided for office buildings with a capacity of 1,000 employees or greater.

B. Multiple-Family Residential Projects (consisting of 10 or more dwellings).

1. Bicycle Parking and Shower/Changing Rooms. Safe and convenient access to bicycle racks shall be provided from public streets. Bicycle racks or other secure bicycle parking, and shower/changing rooms, shall be provided pursuant to current regulations contained in CALGreen (CAC Title 24, Part 11).

2. On-Site Pedestrian Walkways. On-site pedestrian walkways shall be provided, which connect each building in a development to bicycle parking facilities (if required) and public streets.

3. Passenger Loading Areas. Passenger loading areas shall be provided pursuant to current regulations contained in CALGreen (CAC Title 24, Part 11).

4. Transit Facilities. Transit facilities, such as bus shelters, bus pullouts, and bus pads, shall be provided if the Planning Director, in consultation with local transit providers, determines they are needed to serve the development.

C. Single-Family Residential Projects of 500 or More Dwellings. Facilities shall be provided to give residents an opportunity to telecommute, or an in-lieu contribution, shall make provision for telecommuting facilities, or an alternate strategy for reducing an equal amount of trips as would have occurred from provision of telecommuting facilities shall be implemented per Subsection 6.04.010.D, below.

D. Modification of Trip Reduction Measures. The Approving Authority may modify all or part of the trip reduction measures for new projects, if the following findings can be clearly established:

1. One or more of the measures are not applicable due to special circumstances, including, but not limited to, the location or configuration of the project, the implementation of existing trip reduction measures and transportation demand strategies, or other specific factors that make implementation infeasible or reduce the effectiveness of the prescribed measures.

2. An alternative trip reduction and transportation demand management strategy will be implemented to reduce an equal amount of trips as would have occurred as a result of imposition of the prescribed measures. Implementation of the alternative strategy shall be a condition of project approval.

E. Trip Reduction and Transportation Demand Management Program/Facility Credit. Credit may be granted for trip reduction and transportation demand management programs and facilities, as follows:

1. Existing trip reduction and transportation demand programs and facilities in a development program may satisfy all or part the requirements of this Section pertaining to new construction, subject to the approval of the Approving Authority. The amount of credit given shall

be determined through an assessment of how the existing facilities would meet the requirements of this Section if based upon the GFA of the entire complex.

2. The Planning Commission may determine that a reduction in the required number of parking spaces for the proposed use or uses is acceptable because implementation of the trip reduction and transportation demand management measures would eliminate some of the demand for parking.

F. Certificate of Occupancy. Prior to the issuance of a certificate of occupancy for any new building or addition to an existing building, all facilities and improvements required by this Section shall be constructed or otherwise provided.

G. Improvements and Facilities to be Maintained in Good Repair. All facilities and improvements constructed or otherwise required by this Section shall be maintained in a state of good repair.

This page intentionally left blank

Division 6.05—Landscaping

Sections:

- [6.05.000:](#) Purpose
- [6.05.005:](#) Applicability
- [6.05.010:](#) Landscape Design Principles
- [6.05.015:](#) Landscape Plans
- [6.05.020:](#) Tree Preservation Policy and Protection Measures
- [6.05.025:](#) Violation—Penalty
- [6.05.030:](#) Required Landscaped Areas
- [6.05.035:](#) Landscape Development Standards
- [6.05.040:](#) Landscape Maintenance
- [6.05.045:](#) Landscape Design and Construction Guidelines

6.05.000: Purpose

The purpose of this Division is to establish standards regulating landscaping and irrigation systems, which:

- A.** Improve the connection between the built and natural environments, increase the function of outdoor spaces and buffer land use compatibility conflicts;
- B.** Enhance the aesthetic appearance of development in all areas of the City by providing standards relating to the quality, quantity, and functional aspects of landscaping;
- C.** Reduce heat and glare generated by development;
- D.** Promote public health, safety, and welfare, by minimizing the impacts of all forms of physical and visual pollution, preserving the integrity of neighborhoods, and enhancing pedestrian and vehicular traffic safety;
- E.** Reduce energy use and associated costs from heating and air conditioning buildings and the transportation and pumping of water.
- F.** Preserve existing protected trees and topsoil where possible, incorporate native plant communities, and ecosystems into landscape design, and control soil erosion;
- G.** Promote the conservation of water by establishing provisions for water management practices, and techniques for the installation and maintenance of appropriate landscape materials and efficient irrigation systems as required by the Water Conservation in Landscaping Act of 2006 (AB 1881), commencing with GC Section 65591.

6.05.005: Applicability

- A. Landscaping Required.** All projects shall provide and maintain landscaping and irrigation systems in compliance with the provisions of this Division.

B. Landscape and Irrigation Plans Subject to Review.

1. Submittal of Landscape and Irrigation Plans Required. Landscape and irrigation plans, shall be submitted to the City for review for compliance with the requirements of this Division.

2. Plan Approval Required. Landscaping shall not be installed until the Landscape and Irrigation Construction Documentation Plans required by this Division have been approved by the Approving Authority. The Approving Authority is established by Table 2.02-1 (Review Matrix) of this Development Code, and shall be empowered to approve or deny Landscape and Irrigation Documentation Plans.

3. Changes to Approved Landscape and Irrigation Plans. Changes to approved Landscape and Irrigation Documentation Plans, which affect the character or quantity of the plant material or irrigation system design, shall be resubmitted for approval of the revision by the Approving Authority, prior to the commencement of the changes.

6.05.010: Landscape Design Principles

Landscaping is an important part of the aesthetic quality of the City, and is important to create a sense of the City as a pleasant and safe place to live and work. The standards prescribed by this Division are intended to pursue sustainable, high quality landscaping, which is associated with the varying land use characteristics of the community. It is further intended that implementation of these guidelines will serve to enhance the street environment for motorists, as well as to contribute to convenient pedestrian connections throughout the City.

1. Use landscaping to define and create usable spaces throughout each development. Landscaping should be used to guide the user through the site, and incorporate appropriate design elements for spaces such as entrances, walkways, gathering spaces, seating areas, utility areas, view corridors, open spaces, play spaces, and foregrounds and backdrops. Landscape design can be accomplished by utilizing form, function, scale, unity, contrast, varying the density of landscape material, use of color, layering, vertical and horizontal contrasts, and varying the texture of planting. Individual building projects can be enhanced through larger and more intensely developed landscaping.

2. Use landscaping to reduce the massing of buildings and eliminate large blank walls. Landscaping should be used to reduce the massing or bulk of buildings, particularly large industrial and warehouse/distribution buildings. Reductions in massing can be accomplished by using landscape treatments to provide vertical and horizontal contrast and to add visual interest. Major buildings should have foundation plantings adjacent to buildings such as hedgerows or shrub masses to break the horizontal ground plane from the vertical plane of the building.

3. Use landscaping to soften the effect of paved areas. Landscaping should be provided in all parking areas to reduce the visual impact of parking areas and reduce associated heat build-up. Parking lot landscaping should be integrated with, and an extension of, other on-site landscape features.

4. Landscapes should be designed to achieve harmony and unity between indoor and outdoor spaces. Designs should create both pleasing and economical layouts, incorporating durable and natural materials while ensuring safety and providing guidance for pedestrians and vehicles to their destinations. High quality landscapes should be attractive with open accessibility

to nature while incorporating measures to promote sustainability: environmentally, economically, and socially.

5. Environmentally sustainable landscapes efficiently manage stormwater by capturing, and infiltrating runoff into dry wells, french drains, vegetated swales, or basins in planter areas or into porous hardscapes. Hardscape areas should be planted with canopy trees to clean air and mitigate the urban heat island effect and use California native and Mediterranean type plants to conserve water.

6. Economically sustainable landscapes are energy efficient by using large trees to buffer summer sun and winter wind on buildings or outdoor seating areas. They use resources carefully by incorporating low water using plants and efficient irrigation systems. Turfgrass areas are limited to parks and open spaces for active play which help reduce maintenance, pollution and water resource costs.

7. Socially sustainable landscapes create unique environments that enhance places to work, shop or dine and lend significant value to development. High quality landscapes have a profound impact on people's attitude and work performance as well as their enjoyment of a place. Open spaces, plazas, employee lunch areas and trails offer places to unwind, and meet people. Accessible paths and trails improve health through walking and biking.

6.05.015: Landscape Plans

A. Preliminary Landscape Plans.

1. Plan Required. A preliminary landscape plan shall be submitted with a Development Plan application or any other discretionary permit or action that proposes new or revised landscaped area. Where no discretionary permit or action is required, Landscape and Construction Irrigation Documentation Plans prepared pursuant to Subsection B (Landscape and Irrigation Construction Documentation Plans), below, may be required by the City prior to the issuance of a Building Permit, as a requirement of any landscaped area proposed in fulfillment of the requirements of this Development Code.

2. Preliminary Landscape Plan.

a. The preliminary landscape plan shall meet the purposes of this Division by exhibiting a design layout that demonstrates the desired landscaping program in terms of function, location, size, scale, theme, and similar attributes.

b. The preliminary landscape plan shall provide the Approving Authority with a clear understanding of the landscaping program prior to preparation of the detailed Landscape and Irrigation Documentation Plans.

c. The preliminary landscape plan shall meet the purposes of OMC Title 10 (Parks and Recreation), Chapter 2 (Parkway Trees), commencing with Section 10-2.01.

d. The preliminary landscape plan shall include the Maximum Applied Water Allowance (MAWA) calculation, based upon the area devoted to landscaping as shown on the preliminary landscape plan. See worksheets contained in the Landscape Design and Construction Guidelines (Development Code Reference G) for the MAWA calculation formula.

3. Plan Preparation by a Qualified Design Professional is Required. Preliminary landscape plans shall be prepared by a California-registered landscape architect, or the architect that designed the on-site structures and improvements, or other qualified design professional.

4. Waiver of Requirements. The Approving Authority may waive the requirement for a preliminary landscape plan for building additions and remodels if no alterations, or minor alterations, are proposed to existing landscape areas or site topography.

B. Landscape and Irrigation Construction Documentation Plans.

1. Landscape and Irrigation Construction Documentation Plans Required.

a. Prior to the installation of landscaping and irrigation systems required by this Division, Landscape and Irrigation Construction Documentation Plans shall be submitted to the City for review and approval by the Approving Authority.

b. The required plans shall be prepared by, and bear the seal of, a landscape architect registered with the State of California.

c. Landscape and Irrigation Construction Documentation Plans shall be provided for each of the following project types:

(1) New and rehabilitated public or private development projects with landscaping;

(2) Developer-installed landscaping for all single-family and multiple-family development projects; and

(3) New and rehabilitated homeowner-installed or homeowner-hired projects with landscaping totaling 5,000 SF or more in area, on any lot containing a single-family or multiple-family dwelling.

2. Water Conservation Concept Statement. A Water Conservation Concept Statement shall be provided on the cover sheet of the Landscape and Irrigation Construction Documentation Plan set required by Paragraph B.1 (Landscape and Irrigation Documentation Plans Required) of this Section, which serves as a checklist to verify that all required elements of the Landscape and Irrigation Construction Documentation Plans have been provided. A Water Conservation Concept Statement shall have the form and content shown in the Landscape Design and Construction Guidelines (Development Code Reference G).

3. Water Budget Worksheet. A Water Budget Worksheet for new landscape areas shall be provided with each Landscape and Irrigation Construction Documentation Plan set submitted for areas to be newly landscaped, as required by Paragraph B.1 (Landscape and Irrigation Documentation Plans Required) of this Section. Said worksheet shall have the form and content shown in the Landscape Design and Construction Guidelines (Development Code Reference G), and shall include: **[i]** calculation of the Maximum Applied Water Allowance (MAWA), **[ii]** calculation of the Estimated Total Water Use (ETWU), and **[iii]** calculation of the Water Budget Comparison.

4. Requirements for Existing Landscape Areas.

a. All existing landscape areas that are one or more acres in size, and were installed prior to January 1, 2010, shall provide a project's MAWA for existing landscaping. A Water Budget Worksheet for Existing Landscape Areas shall be provided with the Landscape and Irrigation Construction Documentation Plans, which shall be consistent with the form and content shown in the Landscape Design and Construction Guidelines (Development Code Reference G).

b. Existing landscape areas and landscape areas that do not have a dedicated water meter shall employ techniques, equipment and procedures to reduce water use and meet the MAWA for existing landscapes.

c. Landscape areas that do not meet the MAWA shall utilize: **[i]** an irrigation survey; **[ii]** an audit performed by a Certified Landscape Irrigation Auditor or a Landscape Industry Technician certified in irrigation, to provide recommendations, such as replacement or repairing of irrigation equipment as recommended in order to prevent water waste and meet the water budget; or **[iii]** other methods acceptable to the City.

5. Planting Plan. The Planting Plan shall be included in the Landscape and Irrigation Construction Documentation Plans, and shall contain all required information prescribed by this Division and the Landscape Design and Construction Guidelines (Development Code Reference G).

6. Irrigation Plan. The Irrigation Plan shall be included in the Landscape and Irrigation Construction Documentation Plans, and shall contain all required information prescribed by this Division and the Landscape Design and Construction Guidelines (Development Code Reference G).

7. Precise Grading Plan. A Precise Grading Plan shall be included in the Landscape and Irrigation Documentation Plans, and shall contain all required information prescribed by this Division and the Landscape Design and Construction Guidelines (Development Code Reference G). To promote the efficient use of water, the grading of a project site shall be designed to minimize soil erosion, runoff, and water waste, and shall avoid soil compaction in landscape areas. Furthermore, said plans shall show grading techniques and stormwater devices that increase rainwater capture for infiltration and/or on-site storage coordinated with the landscape design.

8. Soil Management Report. Agronomical soil testing shall be performed, and test results and recommendations shall be included on the Landscape Documentation Plans. Testing shall be performed, and recommendations shall be implemented, prior to landscape installation.

9. Irrigation Schedules. Irrigation Schedules shall be included in the Landscape and Irrigation Construction Documentation Plans.

10. Maintenance Schedules. Landscaping and irrigation systems shall be maintained to ensure water use efficiency, plant health, and a well maintained, attractive appearance. A regular maintenance schedule shall be included in the Landscape and Irrigation Construction Documentation Plans.

11. Certificate of Completion. Upon completion of landscaping and irrigation system installation, the licensed landscape architect of record, or their designee, shall conduct a final field inspection and shall prepare a Certificate of Completion, which shall be filed with the City. The Certificate of Completion shall specifically indicate that the landscaping and the irrigation

system were installed as shown on the approved Planting and Irrigation Plans, and that the soil testing and amendments have been installed as specified by the soil management plan. If the irrigation system was not installed pursuant to plans, or if water use exceeds the water budget, a certified landscape irrigation auditor shall conduct an irrigation audit, and the recommendations to ensure water efficiency shall be provided, prior to permit approval.

12. Required Plans, Maps, Reports, Schedules, and Other Necessary Information. All plans, maps, reports, schedules, and other information required to be contained in the Landscape and Irrigation Construction Documentation Plan set by this Section, shall include all information stipulated by the Landscape Design and Construction Guidelines (Development Code Reference G), which prescribes the minimum information to be submitted, together with any required plans, maps, reports, special studies, exhibits, and any other information deemed necessary by the City to review and act upon the required plans and information.

13. Public Education. All model homes that are landscaped shall incorporate signs and written information to demonstrate the principals of water efficient landscapes described in this Division. Signs shall feature elements such as hydrozones, irrigation equipment, and plants that contribute to the overall water efficient theme. Written information shall be provided about plants types, irrigation systems and managing and maintaining water efficient landscapes.

6.05.020: Tree Preservation Policy and Protection Measures

A. Purpose. The purpose of this Section is to establish policies and measures that will further the preservation, protection, and maintenance of established and healthy heritage trees within the City, to improve the community forest that provides environmental, aesthetic and economic benefits, and enhances the quality of life. It is pertinent to the public welfare that such trees be protected from indiscriminate cutting or removal.

B. Applicability. The City Council hereby establishes that it is the policy of the City to preserve, protect, and maintain established and healthy trees within the City, to the extent practicable. Consideration shall be afforded Heritage Trees, as set forth in this Section.

C. Definitions. As used in this Section, **the following** words, terms, and phrases are defined as follows:

1. Heritage Tree. The term "Heritage Tree" means a tree designated for preservation pursuant to Section 4.02.060 (Historic Preservation—Historic Landmark and District Designations, and Architectural Conservation Areas) of this Development Code, as a tree of historic or cultural significance, or a tree of importance to the community due to any one of the following factors:

a. It is one of the largest or oldest trees of the species located in the City, with a trunk diameter of 18 inches or greater, measured at 54 inches above natural grade; or

b. It has historical significance due to an association with an historic building, site, street, person, or event; or

c. It is a defining landmark or significant outstanding feature of a neighborhood or district, or typical of early Ontario landscapes, including **[i]** Cinnamomum camphora (Camphor Tree), **[ii]** Cedrus deodara (Deodar Cedar), **[iii]** Platanus acerifolia, **[iv]** Quercus suber (Cork Oak), **[v]** Quercus ilex (Holly Oak), or **[vi]** Schinus molle (California Pepper); or

d. It is a Native Tree. The term "Native Tree" means any one of the following California native tree species, which has a trunk diameter of more than 8 inches, measured at 54 inches above natural grade, including **[i]** *Platanus racemosa* (California Sycamore), **[ii]** *Pinus torreyana* (Torrey Pine), **[iii]** *Quercus agrifolia* (Coast Live Oak), **[iv]** *Quercus engelmannii* (Engelmann Oak), **[v]** *Quercus lobata* (Valley Oak), or **[vi]** *Umbellularia californica* (California Bay).

2. Tree Protection Area. The term "Tree Protection Area" (TPA) means the area of tree roots and canopy to be designated by fencing to prohibit access during construction activities. The tree protection area is typically equal to one foot of radius for each inch of trunk diameter measured at 54 inches above natural grade, but not less than an 8-FT radius. This term may also be referred to as "Protected Root Area" (PRA).

D. Tree Inventory and Preservation Plan.

1. Property proposed for development on which a Heritage Tree exists, shall require the submittal of a Tree Inventory and Preservation Plan prepared by a licensed landscape architect, horticulturalist, certified arborist, or other related professional. Said plan shall be submitted concurrent with a Development Plan or building permit request for alterations of a site, and shall be reviewed and approved by the Approving Authority for the corresponding application request.

2. The Tree Inventory and Preservation Plan shall show all existing on-site trees, and those existing trees on abutting lots and public rights-of-way with a canopy or root zone that extends onto the site or within 8 FT of a construction, staging or storage area, or graded site. Furthermore, the Tree Inventory and Preservation Plan shall identify TPAs and trees requested to be removed, and shall show replacement trees as required by this Division.

3. The Tree Inventory and Preservation Plan shall include a tree evaluation or arborist report of affected trees, prepared by a City-approved certified arborist or qualified horticulturalist, to determine health, structure, condition, and expected life span of all affected trees.

E. Tree Protection During Construction.

1. All trades performing work on property in which trees have been specifically identified for protection pursuant to this Section, shall be informed of the protected trees.

2. During site construction, no person in control of work shall leave any Heritage Tree(s) without sufficient protections in place to prevent injury to the tree(s). Furthermore, it shall be unlawful and a violation of this Section to leave any Heritage Tree protected pursuant to this Section without sufficient protections in place.

3. Any special Tree Protection During Construction requirements shall be included in the Tree Inventory and Preservation Plan, and on any Demolition, Grading, or Construction Plan(s) where existing trees may be impacted, along with the following Tree Protection During Construction standard notes:

a. Existing trees to be protected shall be identified with protective fencing to form a TPA. The TPA shall encircle the tree at the outer most edge of the root zone and canopy. The TPA is defined by its "Critical Root Radius," which is calculated by measuring the tree's diameter at 54 inches above natural grade (dbh), and allowing 1.5 FT of radius for each inch of tree diameter. In example, if a tree's dbh is 10 inches, its Critical Root Radius is 15 FT.

b. Protective fencing shall be installed prior to any earthwork, and shall remain in place until all work is complete. Fencing shall be 3 FT to 4 FT in height, and shall be installed at the outer most edge of the Critical Root Radius or TPA. The temporary fencing shall be of chain link or other approved durable material. Post "Tree Protection Zone – Keep Out" signs on TPA fencing.

c. No construction or staging equipment is allowed within a TPA, including heavy equipment that will compact and damage the roots.

d. No disposal of construction materials or by products including paint, plaster, or chemical solutions, is allowed within a TPA.

e. Natural or preconstruction grade shall be maintained within a TPA. At no time shall soil be in contact with a tree trunk above the root flare.

f. TPAs shall be irrigated sufficiently with clean potable water to keep the tree in good health and vigor before, during, and after construction. Deep watering may be necessary on a weekly basis. Verify that the depth of irrigation provided to roots is adequate.

g. Apply a 4-inch to 6-inch thick layer of mulch within the TPA, one foot away from the trunk, before construction begins.

h. Any work required to be conducted in the ground, within the TPA, shall be accomplished with hand tools or an air spade.

i. Pruning for clearance, if needed, shall be done to prevent damaging branches with large equipment. All pruning shall be in accordance with industry standards (International Society of Arboriculture ANSI A300) under the direction of a Certified Arborist.

j. Avoid cutting roots with a diameter larger than 2 inches. Cuts should be clean and made at right angles to the roots. When practical, cut roots back to a branching lateral root. Trenches for piping shall be bored under, at a minimum depth of 36 inches. Consult a Certified Arborist to be present if more than 33 percent of the root zone is impacted, or roots greater than 2 inches diameter within 5 FT of the trunk will be cut, to ensure tree stability and that health will not be affected.

k. Protect soil and roots from compaction in landscape areas used for driveways, storage, or parking, with a layer of geotextile fabric and 6 inches of crushed gravel.

4. All trades performing work on property in which trees have been specifically identified for protection pursuant to this Section, shall be informed of the Tree Protection and Inventory Plan and the Tree Protection During Construction requirements.

F. Waiver of Development Standards to Further Heritage Tree Preservation and Protection.

When considering an application for any permit or approval that may adversely affect Heritage Trees, the City may allow certain departures from established development standards to assist in their preservation, through the granting of an Administrative Exception pursuant to Section 4.02.020 (Departures from Development Standards) of this Development Code. Allowable exceptions specifically for the furtherance of tree preservation shall be limited to a maximum 15 percent reduction from minimum setback and separation requirements, and maximum 10 percent from off-street parking requirements. The Approving Authority may grant Administrative Exceptions from said setback, separation, and/or parking standards after first finding that:

1. The applicant has investigated alternative site designs and building configurations in strict compliance with the applicable development standards;
2. The tree(s) to be preserved is/are in good health and condition (taking into account species and longevity) as determined by a certified arborist;
3. The project includes a well-integrated and thoughtful design solution that enhances the property and its surroundings;
4. The project would not be injurious to adjacent properties or uses, or detrimental to the environment, quality of life, or the health, safety, and welfare of the public; and
5. The project is consistent with the purposes of the applicable zoning district, planned unit development, or specific plan, the applicable development standards and guidelines, and the Vision, Policy Plan, and City Council Priorities components of The Ontario Plan.

G. Heritage Tree Removal. It is the City's policy to protect and preserve healthy trees that provide benefits to the community, whenever possible. However, if it is determined through an arborist report, tree evaluation, or other city approved means, that a Heritage tree is dead, hazardous, diseased, or damaged beyond repair, or may pose an emergency or safety concern, the Approving Authority may order removal of the tree.

H. Heritage Tree Pruning. Pruning of any Heritage Tree protected pursuant to this Section shall be performed under the direction of a certified arborist, horticulturalist, or similar qualified licensed professional, following the most recent standards of the International Society of Arboriculture and ANSI A300 standards for tree care operations.

I. Heritage Tree Damage or Tree Removal without City Approval.

1. The damage or removal of a Heritage Tree protected pursuant to this Section, or encroachment into a protected root area or TPA, shall require an evaluation by a City-approved certified arborist as to the resulting condition, prescribed treatment to repair the damage, replacement trees if removed (as prescribed by this Division), and monetary value of the tree if removed or damaged beyond repair. Penalties pursuant to Section 6.05.025 (Violation—Penalty) of this Division shall apply.

2. For the purposes of this Subsection, the term "tree removal" shall include any act that causes the actual removal of a Heritage Tree, or the effective removal of a Heritage Tree by means of willful damage; damage resulting from excessive or improper pruning, excavation, or construction; poisoning; or any other direct or indirect action resulting in tree death within the 3-year period following said actions.

J. Heritage Tree Replacement. Healthy Heritage Trees that are approved for removal shall be replaced with new trees and shall be shown on required Landscape and Irrigation Construction Documentation Plans. Replacement trees shall have a total trunk diameter (caliper) equal to the tree(s) removed, or as deemed appropriate by the Approving Authority based on the lot size and available planting space. Replacement trees shall be in addition to the quantity of trees required by this Division for landscaping. The Approving Authority shall review the landscape plan and approve appropriate species for tree replacement (see Section 6.05.035 (Landscape Development Standards) for required trees).

K. Monetary Value. The monetary value of Heritage Trees protected pursuant to this Division, which are removed, shall be based upon the "Guide for Plant Appraisal," which is available from the International Society of Arboriculture. Appraisals shall be performed by a City-approved professional plant appraiser or certified arborist skilled in tree appraisals.

L. Prohibited Acts. It shall be expressly prohibited to damage or to remove any Heritage Tree without prior specific authorization by the Zoning Administrator, except that tree removal specifically approved as a part of a Development Plan or Building Permit approval; Certificate of Appropriateness; pruning or removal to obtain adequate line-of-sight distances as specifically authorized by the City Engineer; pruning or removal as required for public safety as specifically authorized by City representatives; and/or actions taken by a public or private utility company for the protection of their existing electrical power or communication lines, or other property of a public utility.

6.05.025: Violation-Penalty

A. Violation. Any violation of this chapter shall be a misdemeanor or infraction at the discretion of the City Attorney or District Attorney.

B. Civil Penalties. Irrespective of, and cumulative to, any criminal conviction for a violation of this Division, the City may, pursuant to GC Section 36901, impose a civil penalty in an amount not exceeding \$1,000, or by imprisonment not to exceed 6 months, or both such fine and imprisonment on any person either through an administrative hearing or a civil action brought either by the City Attorney or a designated employee of the City. Each tree removed in violation of this Division shall constitute a separate offense.

C. Restitution for Damage or Removal of Protected Trees within the City. Irrespective of whether the City pursues criminal and/or civil action under this Division, nothing in this Division shall prevent the City from seeking restitution for damage or removal of trees within the City, which are protected by this Division, as an alternative to criminal action and/or civil action to recover a civil penalty in accordance with Subsection B of this Section.

D. Assessment of Civil Penalties. Civil penalties may be assessed against a responsible party as confirmed by resolution of the City Council, and shall constitute a special assessment against the property to which it relates and after its recording, as thus made and confirmed, the same shall constitute a lien on the property in the amount of such assessment. The notices of such special assessment shall be provided to the responsible party by certified mail, as determined from the County Assessor's or County Recorder's records. The assessment shall be collected at the same time and in the same manner as ordinary City taxes are collected and shall be subject to the same penalties and the same procedure as provided for ordinary City taxes. All laws applicable to the levy, collection and enforcement of City taxes shall be applicable to the special assessment.

E. Appeals.

1. Within 10 days after mailing of a Notice of Violation, which states the civil penalties to be assessed, the owner or person having charge of affected premises may file an appeal of the assessed civil penalties and the violations upon which the civil penalties are based, with the Planning Department, on a City application form.

2. Within 45 days following receipt of an appeal request, the City Manager shall hold a hearing, which shall be open to the public. The City Manager shall hear and consider objections and/or protests from any owner or person having charge of affected premises, or other interested persons relative to the accrual of civil penalties, and shall hear and receive all relevant evidence and testimony relative to the violations upon which the civil penalties are based, and shall consider all of the related facts.

3. Upon conclusion of the appeal hearing, the City Manager shall determine the amount of civil penalties to be assessed. The decision of the City Manager shall be final and conclusive.

F. Penalties collected resulting from enforcement of this section shall be placed in the general fund and used solely for the purposes of the City to ensure and maintain the character and well-being of the City.

6.05.030: Required Landscape Areas.

A. Residential Projects. Residential development projects shall be landscaped and irrigated as follows:

1. Conventional and Small Lot Single-Family Projects.

a. The front yard and any street side yard of a conventional or small lot single-family project site, and all parkway areas that abut the site, shall be fully landscaped and provided with an underground automatic irrigation system, and shall be maintained in compliance with the requirements of this Division.

b. A landscape and irrigation documentation plan shall be submitted for review and approval by the Approving Authority prior to building permit issuance, pursuant to Subsection 6.05.015.B (Landscape and Irrigation Construction Documentation Plans) of this Division.

2. Cluster Single-Family and Multiple-Family Projects.

a. The entirety of a cluster single-family or multiple-family project site, including street parkway and median areas that abut the project site, which is not otherwise devoted to building area and paving, shall be fully landscaped and provided with an underground automatic irrigation system, and shall be maintained in compliance with the requirements of this Division.

b. A landscape and irrigation documentation plan shall be submitted for review and approval by the Approving Authority prior to building permit issuance, pursuant to Subsection 6.05.015.B (Landscape and Irrigation Construction Documentation Plans) of this Division.

B. Nonresidential Projects. Nonresidential development projects shall be landscaped and irrigated as follows:

1. The entirety of a nonresidential project site (excluding areas devoted to building area, paving, and/or outdoor loading and storage areas that are screened from public view), including street parkway and median areas that abut the project site, shall be fully landscaped,

provided with an underground automatic irrigation system, and maintained in compliance with the requirements of this Division.

2. A landscape and irrigation construction documentation plan shall be submitted for review and approval by the Approving Authority prior to building permit issuance, pursuant to Subsection 6.05.015.B (Landscape and Irrigation Construction Documentation Plans) of this Division.

C. All Unused Areas of a Site shall be Landscaped and Irrigated.

1. All areas of a project site not intended for a specific use, including pad sites held for future development, shall be landscaped and provided with an automatic irrigation system, unless it is determined by the Approving Authority that landscaping is not necessary to fulfill the purposes of this Division. This requirement shall not apply to the side or rear yard area of a single-family residence, or that portion of a lot devoted to a legally established agricultural use.

2. The Approving Authority shall determine the level or intensity of landscaping to be provided for vacant pad sites, based upon an approved phasing plan.

D. Landscaping of Off-Street Parking Facilities. Outdoor off-street parking lots within residential developments, or within nonresidential developments that are visible from a public or private street, or are accessible by the public, shall be landscaped in the following manner:

1. At least 7 percent of the total area of a parking lot shall be landscaped, excluding perimeter landscaping or setback areas that may be required by the base zoning district.

2. Landscaping consistent with the landscape setback provisions of the base zoning district in which a parking lot is located, shall be provided adjacent to adjoining streets.

3. Landscaping shall be evenly distributed throughout the parking lot, and shall not be concentrated in any one area.

4. No landscaped area is to have a dimension smaller than 5 FT clear in any direction, except as provided elsewhere by this Development Code.

5. Where parking lots occur along streets, a landscaped buffer element, minimum 10 FT in width, shall be constructed, which consists of a minimum 3-FT high hedge-like material to screen views of parked cars from the street. To shade pedestrians and create an attractive streetscape, shade trees shall be planted within this landscaped buffer at an average spacing of 25 to 30 FT on center. Landscaping may be combined with low walls or dense plant material to mitigate the visual effects of parking lots and loading areas.

6. There shall be provided within each row of parking spaces, planter islands at least 5 FT in width (exclusive of curbs), which extend the full length of the abutting parking space(s), located so as to prevent no more than 10 vehicles from being parked side-by-side in an abutting configuration.

7. Planter islands for a single row of parking spaces shall be landscaped with at least one tree, appropriate shrubs, and groundcover. Planter islands for a double row of parking spaces shall contain not less than 2 trees, and appropriate shrubs and groundcover.

8. Throughout parking lots tree wells, tree diamonds or center planter strips shall be provided to facilitate the planting of shade trees at the minimum rate of one tree for each 4 parking spaces. Tree wells shall be a minimum of 5 FT in width and 5 FT in length (exclusive of curbs).

9. Shade trees shall have a minimum canopy of 30 FT in diameter at maturity, to provide an aesthetically pleasing area and relief from summer heat.

10. All rows of parking spaces shall be provided with landscape islands at each row terminus, at least 5 FT in width (exclusive of curbs) and extending the full length of the adjacent parking spaces, to protect parked vehicles, ensure visibility, confine moving traffic to drive aisles and driveways, and provide adequate space for landscaping.

11. Landscaped areas shall be delineated with a 6-inch wide concrete curb, except where a landscape area is parallel and adjacent to a parking stall, the curb shall be a minimum of 12-inches wide, to provide a step area for persons entering or exiting motor vehicles.

6.05.035: Landscape Development Standards

Landscaping required by this Division shall be designed, installed, and maintained in compliance with the following:

A. Landscape Design Standards. Landscaped areas shall comply with each of the following:

1. Landscaped areas shall have a minimum dimension of 5 FT (exclusive of curbs), excepting vine pockets, which shall have a minimum dimension of 1.5 FT, or as otherwise prescribed by this Development Code.

2. All landscaped areas shall be bordered by a concrete or masonry curb, or other means acceptable to the City, to prevent vehicles from entering landscape areas, and to define maintenance responsibilities or property ownership. Curbs along pavement may have openings to allow water infiltration into landscape areas.

3. Landscaped areas shall be comprised of living plant materials, planted at a spacing no greater than the mature plant diameter. Non-living ornamental features (e.g., boulders, dry stream beds, gravel, etc.) may comprise a maximum of 5 percent of a landscaped area, and shall be of a permeable material.

4. All areas of a parkway that are not devoted to sidewalks shall be landscaped, irrigated, and permanently maintained pursuant to City standards.

5. All utilities shall be shown on plans to facilitate the landscape design and tree placement. Utilities such as backflow devices and transformers shall be located a minimum distance of 4 feet away from paving or other utilities to allow for landscape screening to cover at least 75 percent of the height of the equipment.

6. Accent landscape is required on all commercial or industrial corners including vehicular entries and major corner intersections. Accent trees shall be minimum 36-inch box size and palms shall be minimum 17-FT brown trunk height.

7. Foundation planting adjacent to buildings (hedgerows or shrub masses in a hierarchy pattern) is required at major building perimeters and residential front yards to break horizontal ground plane from the vertical plane of building.

8. Shade trees with irrigation shall be located in all appropriate areas where space permits to reduce the impacts of heat gain by shading large areas of paving, building walls, roof and windows also enhancing stormwater management and improving water quality.

9. Shade trees shall have a minimum canopy of 30 FT in diameter at maturity to provide an aesthetically pleasing area and relief from summer heat.

10. Trash enclosures shall be designed with adjacent planters for trees shrubs and vines for screening.

11. Accent landscape at monument signs shall be a hierarchy of ornamental shrubs or perennials.

B. Planting Requirements.

1. A variety of plant material appropriate for the project may be selected for planting, provided the ETWU for the landscape area does not exceed the MAWA (see Paragraph B.3.c (Calculation of the Budget Comparison) of this Division). The landscape plan shall be designed for the intended function of the project and for the efficient use of water, and shall include the following:

- a.** Protection and promotion of appropriate native species;
- b.** Selection of water conserving plant species; and
- c.** Selection of trees for shading buildings and paved surfaces and for stormwater management.

2. Plants shall be selected and appropriately planted based upon their adaptability to the climatic, geologic, and topographical conditions of the project site.

a. The Sunset Western Climate Zone System should be utilized, which takes into account temperature, humidity, elevation, terrain, latitude, and varying degrees of continental and marine influence on local climate;

b. Recognize the growth habit of plant types, such as mature plant size and invasiveness of surface roots, to minimize damage to property and infrastructure (e.g., buildings, sidewalks, power lines);

c. Disease and pest resistant plants should be used, to promote health and longevity; and

d. Consider the solar orientation for tree placement to maximize summer shade and winter solar gain.

e. Plants with similar water needs and climatic requirements shall be grouped together and irrigated separately.

f. Graded but undeveloped areas within the project site shall be seeded with wildflower or ornamental grass mix and automatically irrigated to prevent soil erosion from rain and strong winds.

g. Avoid use of invasive species that have a negative effect upon public health, or disrupt or destroy native ecosystems as identified by the California Invasive Species List.

h. Additional planting requirements of a Specific Plan may be required based upon the project location.

3. Limit the use or quantity used of turf except where used for play or recreation.

C. Irrigation Requirements

1. The irrigation system and its related components shall be designed to be efficient and effective for the landscape proposed with no run-off or overspray.

2. Irrigation plans shall include a water budget with Maximum Applied Water Allowance (MAWA) and Estimated Total Water Use (ETWU) calculations shown pursuant to Paragraph 6.05.015.B.3 (Water Budget Worksheet) of this Division. The ETWU shall not exceed the MAWA.

3. Automatic irrigation controllers utilizing either evapo-transpiration or moisture sensor data are required. A verification letter from the manufacturer certifying proper installation and sensor connection shall be provided prior to acceptance of the project.

4. Irrigation systems shall be designed with like plant material grouped together and proper solar orientation. Turf shall be on separate valves from shrub areas. Landscape areas in the shade (north or east sides of buildings) shall be controlled separately from areas in the sun (south or west).

5. Provide on plans all equipment required, sizes, notes and details, include water meter (note potable or recycled), static pressure, and maximum GPM. Contact the City's Utilities Department for City main pressure. Pressure regulating or boosting devices shall be installed to meet the pressure requirements of the system.

6. Backflow devices are required. Non-residential backflow devices shall be painted green and protected in a locking enclosure.

7. Spacing design for irrigation heads shall achieve 100 percent coverage, (head to head). Allow for wind velocities. Spacing shall achieve the highest possible distribution uniformity using the manufacturer's recommendations.

8. Narrow or irregularly shaped areas including turf, less than 8 FT in any direction shall be irrigated with subsurface irrigation or a low volume irrigation system. Low precipitation heads, rotators or drip systems shall be used in general to reduce water use and overspray.

9. Add check valves or anti-drain valves to prevent low head drainage.

10. Locate spray heads 2 FT from non-pervious paving to prevent overspray. Exception allowed if adjacent surface is permeable or if using alternative technology irrigation. Low precipitation rate heads less than 0.75 inches per hour may be located one FT from paving.

11. Trees in turf, 36-inch box and larger size trees in any area, and all palm trees, shall have pop-up stream bubbler heads. Trees in tree wells or permeable paving may use bubblers in a maximum 1.5 FT deep perforated root watering tube. Tree irrigation shall be on a separate valve, minimum 2 heads per tree.

12. Size all irrigation main lines and laterals on the plan, minimum 3/4 inch.

13. Under landscape, mainlines shall be buried with 1.5 FT minimum cover, laterals one FT minimum cover.

14. Under paving mainlines shall be buried with 2 FT minimum cover; lateral lines 1.5 FT minimum cover.

15. Pipe under roadways shall be installed 3 FT deep, sleeved and identified with marking tape installed one FT from the surface, identifying the type of line with APWA standard "Caution Waterline Buried Below" in blue, or "Caution Recycled Waterline Buried Below" in purple. Sleeves shall be Schedule 40 PVC, minimum 2 times the diameter of the pipe being sleeved.

16. Automatic Controllers shall contain a neatly drawn laminated irrigation layout chart, color coded to identify stations and valves as-built. Central controller shall include a manufacturer support page. Locate pedestals within planter areas with a 1.5 FT pad of DG or mulch at front for access.

17. An irrigation schedule shall be on the plan and layout chart noting irrigation cycles and run times per station or plant type (turf, shrub, trees, sun areas, shade areas, etc.) monthly or seasonally. Add multiple start times to prevent run off. Watering shall occur between 6:00PM and 6:00AM, excepting drip irrigation.

D. Soil Testing. Agronomical soil testing shall be performed to encourage healthy plant growth and reduce run off. One test shall be performed for each street frontage, or as otherwise required by the Approving Authority. Soil analysis shall include soil texture, infiltration rate, pH, total soluble salts, sodium, percent organic matter, and recommendations for amendments based upon the proposed plant material and tree types. Soil test results and recommendations for amendments shall be listed on the Landscape Planting Plan required pursuant to Paragraph 6.05.015.B.5 (Landscape Planting Plan) of this Division, noting the name, address, telephone number of the City-approved soils testing laboratory, and the test date.

E. Trees. Within required landscape areas, as prescribed by Section 6.05.030 Required Landscape Areas) of this Division, trees shall be provided as follows:

1. For cluster single-family or multiple-family residential development projects, and nonresidential development projects, a mix of tree sizes shall be provided on-site, for each development project, as prescribed in Table 6.05-1 (Minimum Tree Size Mix), below. Palm trees shall not be counted toward the minimum mix of required trees.

Table 6.05-1: Minimum Tree Size Mix

<i>Requires Tree Sizes</i>	<i>Minimum Mix of Required Trees</i>
48-inch box	5%
36-inch box	10%
24-inch box	30%

Table 6.05-1: Minimum Tree Size Mix

<i>Requires Tree Sizes</i>	<i>Minimum Mix of Required Trees</i>
15-gallon	55%

2. For cluster single-family or multiple-family residential development projects, and nonresidential development projects, a mix of tree species shall be provided for each development project, as prescribed by Table 6.05-2 (Minimum Tree Species Mix), below. A minimum of 20 percent of the total number of trees provided shall be a California native species appropriate for the project site. Palm trees shall not be counted toward the minimum number of tree species required.

Table 6.05-2: Minimum Tree Species Mix

<i>Number of Trees Provided</i>	<i>Minimum Number of Tree Species Required</i>
20 or fewer	3
21 to 30	4
31 to 40	5
More than 40	6

3. All trees required by this Division shall conform to the minimum measurements prescribed by Table 6.05-3 (Minimum Tree Size Specifications), below.

Table 6.05-3: Minimum Tree Size Specifications

<i>Tree Size</i>	<i>Minimum Trunk Caliper</i>	<i>Minimum Height Range</i>	<i>Minimum Spread Range</i>
48-inch box	3.5 inches	14 to 16 FT	7 to 8 FT
36-inch box	2.5 inches	12 to 14 FT	6 to 7 FT
24-inch box	1.5 inches	9 to 11 FT	4 to 5 FT
15-gallon	1.0 inch	7 to 8 FT	2 to 3 FT
Palm trees		17-FT brown trunk height	

4. Existing trees shall be protected in place, whenever possible, pursuant to Section 6.05.020 (Tree Preservation Policy and Protection Measures) of this Division. Existing large canopy trees may be counted toward the 48-inch box tree requirement prescribed by Paragraph E.1. of this Section, provided the tree(s) to be preserved is/are in good health and condition (taking into account species and longevity), as determined by a certified arborist's report.

5. Tree planting shall maintain the following minimum setbacks and/or separations from permanent improvements as prescribed by Table 6.05-4 (Minimum Tree Setbacks/Separations), below.

Table 6.05-4: Minimum Tree Setbacks/Separations

<i>Improvement</i>	<i>Minimum Setback/Separation</i>
Beginning of Curb Returns at Street Intersections	25 FT
Light Standards, Power Poles, and Fire Hydrants	10 FT
Water and Sewer Lines	7 FT

Table 6.05-4: Minimum Tree Setbacks/Separations

<i>Improvement</i>	<i>Minimum Setback/Separation</i>
Sidewalks (except within parkways), Driveways, and Buildings	5 FT

6. Trees shall not be placed where they interfere with site drainage or require frequent pruning in order to avoid interference with overhead utilities.

7. Shade trees shall have a mature canopy diameter of 30 FT, single dominant leader or a balanced arrangement of branches, and a healthy root system not girdled by the growing container.

8. Street trees shall be minimum 24-inch box or larger, and shall be planted at an average spacing of 25 FT to 30 FT on center, except where necessary to meet the minimum tree setback/separations required by Table 6.05-4 (Minimum Tree Setbacks/Separations) of this Section.

9. Trees shall be planted with a visible trunk flare and rootball that is 2 inches higher than the adjacent grade. No soil shall be placed on top of the rootball, and mulch shall be maintained 6 inches clear of the trunk. Trees with kinked or girdling roots shall be rejected before installation or replaced if planted.

10. Root barriers shall not be required for use in parkways or City maintained areas; however, if used, they shall be a maximum of one FT in depth and shall not encircle the tree rootball. Furthermore, if the tree trunk is within 5 FT of paved areas, root barriers, if used, shall run adjacent and parallel to the pavement.

11. Palm trees may be used as accents, with a minimum brown trunk height of 17 FT, and shall not count toward the minimum tree species mix required pursuant to Table 6.05-2 (Minimum Tree Species Mix) of this Division.

12. Trees shall be staked or guyed to prevent wind damage and allow healthy growth. Ties shall be flexible, allowing some trunk movement while providing protection from damage.

13. Parking lot lighting and site utilities shall be designed to avoid conflict with required shade tree locations.

14. Solar collectors shall be designed and located to avoid conflict with tree canopy and future shading from the mature size of trees, as defined by the PRC Section 25980 through Section 25986 (The Solar Shade Act).

F. Tree Staking and Tying. Trees shall be staked and tied as follows:

1. Fifteen gallon and 24-inch box trees shall be double-staked perpendicular to the prevailing wind, or parallel to the street, as appropriate. Stakes shall be located to prevent branch damage, and shall extend a minimum of 7 to 8 FT above grade and 3 to 4 FT below grade. Stakes shall be tied into the tree canopy for wind protection. Galvanized stakes are recommended for wind prone areas.

2. Box trees, 36-inches or larger, shall be triple-staked or triple-guyed. A rootball staking or guying system may also be used.

3. Flexible tree ties shall be used. Wire and hose, or metal rod-type braces shall not be used. Nursery stakes shall be removed at time of installation or loosened if they are to remain during the maintenance period, and shall be removed by the end of maintenance period.

G. Shrubs. Within required landscape areas, as prescribed by Section 6.05.030 Required Landscape Areas) of this Division, shrubs shall be a minimum 5-gallon container size, and shall be spaced at a rate equal to three-fourths of the shrub's mature size. One-gallon containers may be used for perennials and groundcovers.

H. Groundcovers. Within required landscape areas, as prescribed by Section 6.05.030 Required Landscape Areas) of this Division, groundcovers from flats shall be spaced at 10 to 12 inches on center. One-gallon containers shall be used for larger groundcover areas. Perennials or annual color shall be spaced at a maximum of 8 inches on center.

1. Turf. Turf grass is typically a high water use plant and is best reserved for recreation and active play areas. Low water groundcovers or native or warm season turf grasses may be used in traditional turf areas, such as parkways or front yards. Concrete mow strips shall be used to separate turf from landscape areas, excepting single-family residential development projects, which may utilize wood or fabricated benderboard materials.

2. Mulch. Mulch shall be applied and maintained in all non-turf areas, and shall be at least 2 inches in depth in shrub areas and at least one-inch in depth in groundcover areas. Mulch shall be of an organic material, such as shredded or chipped bark, as it will supply nutrients to the soil and plants over time. Native plants shall have mulch applied that is appropriate for the type of landscape. Synthetic mulch materials shall not be used.

I. Screening and Buffering.

1. Landscaping may be used to aid in the screening and buffering of mechanical equipment, trash collection areas, and loading docks and outside storage areas from public view, and the screening and buffering of differing land uses. Walls and/or fences used for screening and buffering purposes should incorporate landscaping over at least 60 percent of its surface area, which will serve to both buffer uses and "soften" the appearance of masonry walls.

2. Utility boxes and vaults shall be located away from entry driveways, corner accent landscapes and other highly visible areas, and shall be screened with a variety of landscape materials.

J. Defining of On-Site Circulation. Landscaping shall be used to define circulation patterns for safety and ease of use.

1. Landscaping shall be used to direct on-site vehicular and pedestrian circulation routes by providing clear direction, barrier planting (such as hedges), and accent planting, to define site entrances and pedestrian pathways.

2. Landscaping shall be designed to facilitate pedestrian circulation and access to buildings, and shall be designed to buffer pedestrians from vehicular traffic, as well as to emphasize walkways.

3. Landscaping shall be designed to further pedestrian safety. Where provided, walkways shall have adequate width and be separated from parking lots, loading areas, and

buildings (excepting building entries), with a landscape buffer. Furthermore, trees shall be planted along walkways to create shade and comfortable environments.

K. Grading Design and Stormwater Management.

1. Grading shall be designed to minimize soil erosion, water run-off or water waste, and increase on-site retention and infiltration. Grading shall ensure all irrigation and normal rainfall remains on-site and does not drain onto impermeable surfaces. Landscape areas shall be graded to be 1.5 inches below the grade of the adjacent finished surface.

2. Landscape plans shall include stormwater collection methods or devices that direct water into depressed landscape areas, such as vegetated swales, detention basins or infiltration areas. These areas shall incorporate proper plant materials and irrigation for success in saturated soils, drought conditions and to withstand possible erosion from the hydraulic impacts of stormwater collection. Manufactured drywells, pervious pavement, or storage chambers may also be used for stormwater infiltration.

3. Stormwater collection in landscape areas shall be designed with a natural appearance, utilizing curvilinear forms, native plants, varying sizes of boulders or river rock, and maximum 3:1 slopes.

4. Landscaped slopes 3:1 or greater shall incorporate rolled erosion control products and landscape appropriate for slopes. Slopes shall be irrigated by a system with a low precipitation rate of 0.75 inches per hour or less. Turf is not allowed on slopes greater than 4:1, or where the toe of the slope is adjacent to an impermeable hardscape.

5. Compaction during site grading shall not occur within landscape areas. Compacted soils shall be repaired by deep tilling, or as directed by the soil analysis prescribed by Subsection D (Soil Testing) of this Section.

6. Vegetated swales, basins and sloped grades for stormwater management shall incorporate a level area adjacent to paved edges, at least 3 FT to 5 FT in width, to allow utilities, such as backflow devices, to be located on level ground, and to serve as a buffer from sloped edges for pedestrian safety purposes.

L. Decorative Water Features. Decorative water features shall be properly maintained to operate and function to meet the intent of the design. Furthermore, decorative water features shall incorporate recirculating water systems, and shall use recycled water, where available, excluding swimming pools and spas.

6.05.040: Landscape Maintenance

A. Landscape Maintenance Required. Where a Landscape and Irrigation Documentation Plan is required pursuant to Subsection 6.05.015.B (Landscape and Irrigation Documentation Plans) of this Division, all installed landscaping shall be permanently maintained as prescribed by this Section.

1. Once installed, no landscaping shall be removed unless replaced with landscaping of a similar design, character, and coverage, at maturity.

2. Trees shall be monitored, staking inspected, and branches pruned, if necessary, pursuant to Section 6.05.020 (Tree Preservation Policy and Protection Measures) of this Division, to direct new growth, and to avoid conflict with vehicles, pedestrians, lighting, or buildings. Stakes and ties shall be removed upon establishment, typically 2 years after planting.

3. Once installed, no landscaping shall be allowed to die-off. The replacement of dead or dying landscape materials shall occur in a timely manner, or immediately upon notification by the City, as prescribed by Division 6.10 (Property Appearance and Maintenance) of this Development Code.

4. Irrigation systems shall be maintained to prevent water waste. Broken or inefficient irrigation shall be repaired, replaced, or modified to prevent runoff from leaving the target landscape due to low head drainage, overspray, or other similar condition where water flows onto adjacent property, non-irrigated areas, walkways, roadways, parking lots or structures, unless the nonpermeable surfaces are designed and constructed to drain entirely to landscaping.

B. Landscape Maintenance Defined. On-going landscape maintenance shall consist of the following:

- 1.** Regular watering;
- 2.** Monitoring and treating for pests, disease, or injury;
- 3.** Regular mowing, pruning, and the removal and replacement of dead or dying plants;
- 4.** Regular fertilizing;
- 5.** Clearing of debris and providing weed control;
- 6.** Repair and/or timely replacement of irrigation systems, and components thereof;
- 7.** Repair and/or timely replacement of integrated architectural features; and
- 8.** Any other similar act(s) that promotes growth, health, beauty, and the life of plants, shrubs, trees, and/or groundcover/turf.

6.05.045: Landscape Design and Construction Guidelines

A. The City Council shall establish by resolution, Landscape Design and Construction Guidelines (Development Code Reference G), which are intended as a reference to assist design professionals, landscape contractors and homeowners in their understanding of the City's goals and objectives for the preparation of landscape construction documentation plans, and the installation of landscape materials and elements.

B. The Landscape Design and Construction Guidelines (Development Code Reference G) shall compliment the mandatory landscaping regulations contained in this Division, by providing examples of potential design solutions, and by providing interpretations of the various mandatory landscaping regulations contained in this Division.

C. The Landscape Design and Construction Guidelines (Development Code Reference G) authorized by this Section, shall be enforceable in the same manner, and to the same extent, as any other applicable requirement of this Development Code.

Division 6.06—Street Naming and Street Address Numbering

Sections:

- [6.06.000](#): Purpose
- [6.06.005](#): Applicability
- [6.06.010](#): Assignment of Street Names and Street Address Numbers
- [6.06.015](#): Street-Naming
- [6.06.020](#): Street Address Numbering

6.06.000: Purpose

The purpose of this division is to establish policies for the naming of public and private streets and alleyways, and the address numbering of lots, parcels, dwelling units, places of businesses, and public buildings located along public and/or private streets within the City.

6.06.005: Applicability

- A.** The naming of any new public or private street or alleyway within the City and any request to change the previously established name of a public or private street or alley within the City shall be accomplished pursuant to the Street Naming Policy established by this division.
- B.** A street address number shall be assigned to a lot, parcel, dwelling unit, place of business and/or public building located along a public and/or private street within the City pursuant to the Street Address Numbering Policy established by this division.

6.06.010: Assignment of Street Names and Street Address Numbers

- A. Assignment of Street Names.** The Planning Director shall be responsible for the assignment of street names, and shall, upon recommendation of the Building Official, City Engineer, Fire Chief, and Police Chief, assign street names as established by Section 6.06.015 (Street Naming) of this Division.
- B. Assignment of Street Addresses.** The Building Official shall be responsible for the assignment of street addresses, and shall assign street addresses as established by Section 6.06.020 (Street Address Numbering) of this Division.

6.06.015: Street Naming

- A. Naming of Streets.** Street names should be assigned based upon one of the following criteria:
 - 1. Presidents of the United States;
 - 2. States of the United States;
 - 3. Cities of the United States;

4. California counties;
5. Names of famous local, state, and national personalities who are deceased;
6. Names of culturally significant historic places and events;
7. Famous fictitious names;
8. Names of astrological constellations;
9. Colleges;
10. Colors;
11. Precious metals;
12. Rocks;
13. Trees, shrubs and flowers;
14. Fruits and nuts;
15. Armstrong registered roses; or
16. Others, as approved by the Planning Director.

B. Street Name Prefix. All street names shall be assigned a prefix based upon its direction and location in the City, as follows:

1. Each street that generally runs in a north-south direction, and is located north of Holt Boulevard, shall be assigned "North" as its street name prefix.
2. Each street that generally runs in a north-south direction, and is located south of Holt Boulevard, shall be assigned "South" as its street name prefix.
3. Each street that generally runs in an east-west direction, and is located east of Euclid Avenue, shall be assigned "East" as its street name prefix.
4. Each street that generally runs in an east-west direction, and is located west of Euclid Avenue, shall be assigned "West" as its street name prefix.

C. Street Name Suffix. All street names shall be assigned a suffix based upon its direction and design, as follows (excepting subregional thoroughfares, such as Holt and Mission Boulevards):

1. Each through street that generally runs in a north-south direction shall be assigned "Avenue" as its street name suffix.
2. Each through street that generally runs in an east-west direction shall be assigned "Street" as its street name suffix.

3. Each portion of a through street that changes direction, and generally runs in a north-south direction, shall be assigned "Way," "Parkway," or "Trail," as its street name suffix.

4. Each portion of a through street that changes direction, and generally runs in an east-west direction, shall be assigned "Road," "Drive," or "Lane," as its street name suffix.

5. Each cul-de-sac in which the centerline generally points in a north-south direction at its termination point shall be assigned "Place" as its street name suffix.

6. Each cul-de-sac in which the centerline generally points in an east-west direction at its termination point shall be assigned "Court" as its street name suffix.

7. Each circling street shall be assigned "Circle" as its street name suffix.

8. Each looping street shall be assigned "Loop" as its street name suffix.

D. Naming of Private Streets and Drives. The name of a private street or drive shall be determined pursuant to Subsection A (Naming of Streets) of this Section. In addition, each private street (or a private drive, if deemed necessary or desirable by the Planning Director) shall be assigned a "Privado" or "Paseo" street name suffix, or a "Via" street name prefix, to identify that the street is privately owned and maintained.

E. Naming of Alleys. Alleys shall only be named if all of the following criteria are met:

1. The alley leads to a landlocked parcel with frontage only onto an alley (no street frontage).

2. The structure(s) on the property are designated as a local historic landmark.

3. The naming will not adversely affect any other landlocked parcel.

6.06.020: Street Address Numbering

A. Assignment of Street Addresses. Street addresses shall be assigned based upon the following numbering system:

1. Euclid Avenue is hereby designated as the north-south street address-numbering axis and Holt Boulevard is hereby designated as the east-west street address-numbering axis. All streets that run in a general north-south direction shall be numbered from Holt Boulevard, consecutively, to the City limits. All streets that run in a general east-west direction shall be numbered from Euclid Avenue, consecutively, to corporate limits.

2. The numbering system shall begin at 100 and extend from each axis point. Wherever possible, succeeding blocks shall be assigned addresses in intervals of 100. Block length shall be determined by the next street succeeding street intersection, or at 660 FT intervals when no street intersection exists, with one whole street number assigned for each 20 lineal FT of street frontage.

3. On north-south running streets, north of Holt Boulevard, odd address numbers shall be assigned to the west side of the street and even address numbers to the east side of the street.

South of Holt Boulevard, odd address numbers shall be assigned to the east side of the street and even address numbers to the west side of the street.

4. On east-west running streets, east of Euclid Avenue, odd address numbers shall be assigned to the north side of the street and even address numbers to the south side of the street. West of Euclid Avenue, odd address numbers shall be assigned to the south side of the street and even address numbers to the north side of the street.

5. A new street having the design of a circle or loop shall bear one given name along its entire length and shall have a street address numbering system as follows:

a. Where the entrance to the circle or loop is from an adjacent east-west running street, the address numbering shall conform to that used on the north-south streets;

b. Where the entrance to the circle or loop is from an adjacent north-south running street, the address numbering shall conform to that use on the east-west streets.

B. Posting of Street Address Numbers. The owner, occupant or person in charge of any house or building to which a number has been assigned shall be responsible for posting assigned street address numbers pursuant to the following specifications:

1. Principal buildings shall display the address number on the side where the front entrance is located. A principal building occupied by more than one business or dwelling unit shall display the assigned number at the front entrance of each tenant or dwelling unit. In addition, commercial and industrial buildings shall display the assigned numbers at rear and side entrances facing a public alley or access drive.

2. A lot or development site having more than one building shall be assigned an address number in a manner determined by the Building Official. Commercial and industrial buildings shall display a directory at the main entrance to the site.

3. Street address numbers shall be posted so as to be conspicuously visible from the street or road fronting the property. The actual location and size of the numbers shall be approved by the Building Official, subject to the following guidelines:

a. Each individual digit stroke shall be a minimum of one inch wide;

b. Street address numerals located less than 50 FT from the street curb face shall be a minimum of 4 inches in height. Address numerals located from 50 to 100 FT from the street curb face shall be a minimum of 8 inches in height. Address numerals located more than 100 FT from the street curb face shall be a minimum of 12 inches in height.

c. Street address numerals that are not visible from the street due to setback distance or would otherwise be obstructed may be posted on a freestanding structure having a maximum height of 3.5 FT and maximum area of 4 SF.

4. Street address numerals and the background to which they are affixed shall be of contrasting colors or shades, and shall be of reflective material for nighttime visibility. Samples of the materials shall be submitted to and approved by the Building Official.

C. Street Address Number Required for Building Permit Issuance. No building permit shall be issued for any principal building until the owner or owner's agent has obtained the official street

address number of the premises from the Building Official. Final approval for a certificate of occupancy of any principal building erected, repaired or expanded shall be withheld until permanent and proper street address numbers have been displayed pursuant to this division.

D. Posting of Rooftop Address Numbers. Street addresses, suite/unit numbers and letters shall be displayed on rooftops as follows:

1. Street address numbers shall be displayed on rooftops of all multiple unit residential, commercial and industrial buildings. The numbers shall face the street corresponding to the address. Numerals shall be 3 FT long by one FT wide, and shall be painted in reflective white paint on a flat black painted background.

2. Any other buildings may display secondary street address numbers on rooftops in coordination with the Police Department. Numerals shall be 3 FT long by 5 inches wide, and shall be painted in reflective white paint on a flat black painted background.

3. Roof top street address numbers should not be visible from the street.

This page intentionally left blank

Division 6.07—Public Art

Sections:

- [6.07.000](#): Purpose
- [6.07.005](#): Applicability
- [6.07.010](#): Public Art Policy

6.07.000: Purpose

The purpose of this Division is to establish a policy for the placement of artworks in conjunction with major mixed-use, commercial, industrial, and civic projects within the City. The purpose of the City's public art program is to **[i]** assist in celebrating Ontario's rich and diverse history through works of art; **[ii]** beautify major commercial, industrial and civic buildings; and/or **[iii]** assist in providing community focal points, gathering places, and areas of civic involvement.

6.07.005: Applicability

The placement of public art pieces within the City shall be accomplished pursuant to the Public Art Policy established by this Division.

6.07.010: Public Art Policy

- A.** The following works of art are permitted to satisfy the requirements of this Division:
- 1.** Sculpture, including in the round, base relief, mobiles, fountains, kinetic, electronics or other, using one or a combination of materials;
 - 2.** Painting, including permanently affixed works of art, such as murals;
 - 3.** Graphic arts, including printmaking, drawing, calligraphy, but only when on a large, public scale;
 - 4.** Mosaics, when on a large, public scale;
 - 5.** Crafts, including fiber and textiles, wood, metal, plastics and other materials;
 - 6.** Mixed media, including any combination of forms or media including collage;
 - 7.** Any other work of art as determined by the Planning Director to satisfy the requirements of this Division.
- B.** The following do not satisfy the requirements of this Division:
- 1.** Reproductions by mechanical or other means of original works of art;
 - 2.** Directional and other functional elements, such as "supergraphics," signing, and color coding, except where such elements are integral parts of original, signed art works;

3. Art objects that are mass produced from a standard design, including playground equipment, fountains, flags, banners, except where such elements constitute a small part of an original art work; and

4. Landscaping and gardening, except where these elements are designed by the artist and are an original part of a signed artwork.

C. The City Council may adopt by Resolution, specific procedures for approving works of public art, establishing a public art budget for public and private development projects, determining criteria for selection of public art, and establishing a maintenance program for art works.

Division 6.08—Subdivisions

Sections:

6.08.000:	Purpose
6.08.005:	Applicability
6.08.010:	Maps
6.08.015:	Subdivision Design
6.08.020:	Monuments
6.08.025:	Reports
6.08.030:	Park Dedication and In-Lieu Fee Regulations
6.08.035:	Dedications and Improvements
6.08.040:	Improvement Plans and Security
6.08.045:	Common Interest Subdivisions
6.08.050:	Conversion to a Residential Common Interest Project
6.08.055:	Conversion to a Nonresidential Common Interest Project

6.08.000: Purpose

The purpose of this Division is to set forth rules and regulations for the subdivision of real property pursuant to the provisions of the Subdivision Map Act of the State of California (commencing with GC Section 66410). Furthermore, it is the purpose of this Division to regulate and control all divisions of land that may be lawfully regulated by the City pursuant to the Subdivision Map Act. The provisions of this Division shall be interpreted to carry out this intent and purpose. In the event of a conflict between any mandatory provision of the Subdivision Map Act and a provision of this Division, the Subdivision Map Act shall control.

6.08.005: Applicability

A. Pursuant to the provisions of the Subdivision Map Act, and in addition to any other applicable regulations provided by State law, the regulations contained in this Division shall apply to all subdivisions or parts of subdivisions of land proposed within the corporate limits of the City, and to the preparation of subdivision maps and any other maps provided for by the Subdivision Map Act. Prior to the subdivision of any land in the City, the subdivider and developer thereof shall conform to, and comply with, the requirements, rules, and regulations of this Division.

B. No land shall be subdivided and developed for any purpose that is not in conformity with the Vision, Policy Plan (General Plan), and City Council Priorities components of The Ontario Plan, and any applicable specific plan or planned unit development of the City. The type and intensity of land use shown in the Policy Plan, or applicable specific plan or planned unit development, shall determine the type of streets, roads, highways, utilities, and public services that shall be provided by the subdivider.

6.08.010: Maps

The requirement or necessity for a tentative, final, or parcel map shall be governed by the provisions of this Section.

- A. Tentative Tract Maps and Final Maps.** A tentative tract map and final map shall be required for all subdivisions creating 5 or more lots, 5 or more condominium units, a community apartment project containing 5 or more lots, or for the conversion of a dwelling to a stock cooperative containing 5 or more dwelling units, except as provided by Section GC 66418.2 and Section GC 66426.
- B. Parcel Maps.** A parcel map shall be required for all subdivisions creating 4 or fewer lots, or 4 or fewer condominium units, a community apartment project containing 4 or fewer lots, or for the conversion of a dwelling to a stock cooperative containing 4 or fewer dwelling units, or for those subdivisions described in Section GC 66426.
- C. Exceptions to the Preparation of a Tentative Tract Map, Final Map or Parcel Map.** Exceptions to the preparation of a tentative tract map or final map, or a parcel map shall be pursuant to GC Section 66426 and 66428.
- D. Exclusions from the Requirement for a Tentative Tract Map, Final Map or Parcel Map.** The requirement for the filing of a subdivision map pursuant to this Section shall not be applicable in those instances identified in GC Section 66412, 66412.1, 66412.2, 66412.3, 66412.5, and any other mandatory exclusions to the applicability of the Subdivision Map Act, as provided by the Act.
- E. Waiver of Parcel Maps.** The City Engineer is authorized to waive a parcel map pursuant to the provisions of Section 4.03.045 (Subdivisions—Parcel Map Waiver) of this Development Code.

6.08.015: Subdivision Design

- A. Design and Improvement Requirements.** Pursuant to GC Section 66473.5, a subdivision for which a tentative map or parcel map is required pursuant to Section 6.08.010 (Maps) of this Division, shall be consistent with the Vision, Policy Plan (General Plan), and City Council Priorities components of The Ontario Plan, any applicable specific plan or planned unit development, and this Development Code. Unless otherwise specified, design requirements and improvement requirements may be modified or waived only by the City Council.
- B. Lot Requirements.** All residential, commercial and industrial lots shall have direct access to a public street, except where private street, common driveway or other access easement rights are specifically approved by the City. The access easement shall be reserved on a subdivision map or by separate instrument in perpetuity, for the benefit of the effected property(ies).
- C. Street Rights-Of-Way.** The street layout of a proposed subdivision shall be consistent with all street right-of-way designations contained in the Mobility Element of the Policy Plan (General Plan) component of The Ontario Plan, or an applicable specific plan, at the time of tentative map approval. For alignments not specifically shown in the Mobility element, the City Engineer shall approve alignments that are consistent with the Policy Plan component of The Ontario Plan, or an applicable specific plan.
- D. Utility Easements.** Whenever overhead utilities are allowed in a proposed subdivision by this Development Code, utility easements of sufficient width shall be located along the rear or side lot lines. Whenever possible, such easements shall extend an equal distance into each of the 2 abutting lots. This requirement may be modified by the Approving Authority, if warranted by unusual circumstances in a particular proposed subdivision. Underground utility easements, whenever necessary and to the extent practicable, shall be adjoining and parallel to lot lines.

E. Drainage Easements. The design of a proposed subdivision shall provide for the proper drainage of the proposed subdivision and all lots and improvements therein, based upon the runoff that can be anticipated from ultimate development of the watershed area where in the subdivision is located. Stormwater detention measures shall be provided when required by the City Engineer, to reduce any adverse effects of increased runoff from development on downstream properties.

F. Lighting and Maintenance Districts and Community Facilities Districts. The City may cause the annexation of an area within a subdivision to be annexed into a Lighting and Maintenance District (LMD), Community Facilities District (CFD), or similar appropriate district, prior to the recordation of a final map or parcel map, or vesting map.

G. Energy Conservation. Pursuant to GC Section 66473.1, the design of a subdivision for which a tentative map is required pursuant to Section 6.08.010 (Maps) of this Division, shall provide, to the extent feasible, for future passive or natural heating or cooling opportunities in the subdivision.

H. Cable Television Systems. Pursuant to GC Section 66473.3, the Approving Authority may require the design of a subdivision for which a tentative map or parcel map is required pursuant to Section 6.08.010 (Maps) of this Division, to provide for appropriate cable television systems and for communication systems, including, but not limited to, telephone and Internet services, to each lot in the subdivision. This provision shall not apply to the conversion of existing dwelling units to a common interest project.

6.08.020: Monuments

A. Pursuant to GC Section 66495, at the time of survey of the final map or parcel map, the engineer or surveyor shall set sufficient durable monuments so that another engineer or surveyor may readily retrace the survey. The exterior boundary of the land being subdivided shall be adequately monumented or referenced prior to recordation of the final map or parcel map.

B. The subdivider shall submit to the City Engineer, in a form satisfactory to the City Engineer, a tie sheet showing proper ties to the location of the centerline monuments. A minimum of 3 ties shall be shown for each centerline monument. All monuments set, and tie monuments set, shall be permanently marked or tagged with the registration or license number of the responsible engineer or surveyor.

C. Interior monuments need not be set at the time the map is recorded, provided the engineer or surveyor certifies on the map that the monuments will be set prior to City Engineer acceptance of the improvements or within 2 years following the recordation of the final map, whichever is later, and the subdivider furnishes to the City, security guaranteeing the full payment of the cost of setting the monuments.

D. Pursuant to GC Section 66497, the engineer or surveyor shall notify the subdivider and the City Engineer when monuments have been set. If the subdivider does not present evidence to the City that the engineer or surveyor has been paid for the setting of the final monuments, and the engineer or surveyor notifies the City that payment has not been received from the subdivider for the setting of the final monuments, within 3 months following the date of notification, the City shall pay the amount due to the engineer or surveyor from the monument deposit.

E. In the event of the death, disability or retirement from practice of the engineer or surveyor charged with the responsibility for setting monuments, or in the event of his refusal to set such

monuments, the City Council may direct the City Engineer, or such engineer or surveyor as it may select, to set such monuments. If the original engineer or surveyor is replaced by another, the former may release his obligation to set the final monuments to the surveyor or engineer who replaced him, by letter to the City Engineer. When the monuments are so set, the substitute engineer or surveyor shall amend any map filed pursuant to this Section and the provisions of GC Section 66498, and GC Section 66499 through 66472, inclusive.

6.08.025: Reports

A. Soils Report.

1. Prior to the approval of a final map or parcel map, or vesting map, the City may require that the subdivider submit a preliminary soils report. If required, the report shall be prepared by a civil engineer who is registered by the State of California and shall be based upon adequate test borings or excavations in the subdivision.

2. A soils report shall be prepared by a qualified civil or geotechnical engineer, who is registered by the State of California. An investigation of each parcel in the subdivision shall be prepared if the preliminary soils report (if required) indicates the presence of any of the following problems:

a. Critically expansive soils or other soil problems that, if not corrected, would lead to structural defects;

b. Rocks or liquids containing deleterious chemicals that, if not corrected, could cause construction materials, such as concrete, steel, and ductile or cast iron, to corrode or deteriorate; or

c. The presence of methane gas and/or other toxic gases or substances, which, if not corrected, could cause life endangerment.

3. The soil investigation shall recommend corrective action that is likely to prevent structural damage to each building proposed to be constructed in the area where the soil problem exists.

4. The City shall approve a soils report (if required) upon determination that the recommended corrective action is likely to prevent structural damage to each building to be constructed in the area where a soil problem exists. The subdivider may appeal the determination to the City Council pursuant to the procedures set forth in Division 2.04 (Appeals) of this Development Code. Subsequent building permits shall be conditioned upon the incorporation of the recommended corrective action in the construction of each building.

B. Geological Hazard Reports.

1. Prior to the approval of a final map, parcel map or vesting map, the City may require subdivider submit a geological hazard report if the subdivision includes land within a geologic hazard area identified in the Policy Plan (General Plan) component of The Ontario Plan or by the California Department of Conservation, or if the Building Official determines that other geological conditions warrant the preparation of a report. The report shall be prepared by a civil engineer who is registered by the State of California, and shall be based upon appropriate field observations.

2. If the geological hazard report indicates the presence of a potential geological hazard to life, health, or property, a qualified civil or geotechnical engineer, who is registered by the State of California, shall prepare a geological mitigation plan that identifies corrective action for the potential hazard, which shall be filed with the City.

3. The City shall approve the mitigation plan if it is determined that the recommended corrective action is likely to mitigate the potential hazard. The subdivider may appeal the determination to the City Council, pursuant to the procedures set forth in Division 2.04 (Appeals) of this Development Code. Subsequent building permits shall be conditioned upon the incorporation of the recommended corrective action in the construction of each building.

6.08.030: Park Dedication and In-Lieu Fee Regulations

A. Purpose. These park dedication and in-lieu fee regulations are enacted pursuant to the authority granted by GC Section 66477, and shall be interpreted consistent with the provisions thereof. The park and recreational facilities for which payment of impact fees and/or dedication of land are required by the terms of this Section shall be provided in accordance with the standards, specifications, and requirements of the Vision, Policy Plan (General Plan), and City Council Priorities components of The Ontario Plan, any applicable specific plan, and any other applicable resolution, policy, or standard of the City.

B. Applicability.

1. Effect on Other Laws. With respect to the requirement for the payment of impact fees or the dedication of land for park and recreational purposes by the subdivider of a residential project, or the residential portion of a mixed-use project, pursuant to this Development Code, this Section shall supersede all other ordinances or regulations of the City inconsistent herewith. The enactment of this Section shall not supersede any other provisions or authority adopted by ordinance of the City Council, unless expressly stated in this Section.

2. Exemptions. The provisions of this Section shall not apply to subdivisions containing less than 5 parcels and not used for residential purposes; provided, however, that a condition may be placed on the approval of such parcel map that if a building permit is requested for construction of a residential structure or structures on one or more of the parcels within 4 years, an impact fee may be required to be paid by the owner of each parcel as a condition to the issuance of such permit. In addition, the provisions of this Section shall not apply to nonresidential subdivisions; or to condominium or stock cooperative projects that consist of the subdivision of airspace in an existing apartment building that is more than 5 years old, when no new dwelling units are added.

C. Definitions. The following definitions shall govern the meaning of the words as used in this Section, unless from the context in which the word is used, a different meaning is clearly intended:

1. Fair Market Value. The value of land set forth in the City's general and specific plans, which are earmarked to be acquired by the City upon which the City intends to locate park and recreational facilities to service residents of the subdivision. Fair market value shall be based upon an appraisal by a qualified appraiser selected by the City, which appraisal shall be updated from time to time by the City. The fair market value shall be determined as of the time the final map or parcel map is filed. With regard to any park and recreation improvements, or

equipment provided by the subdivider, the fair market value shall be the actual cost to acquire, construct, or install the improvement or equipment.

2. Park. A lot that is, or contiguous lots that are, owned, operated, and maintained by a public agency or private association, and which provides recreational land and facilities for the benefit and enjoyment of the residents of the subdivision and of persons residing, working, or visiting in the City. Parks may be classified as community parks, including community centers, athletic facilities, large multi-user swimming pools, picnic areas, cultural centers, or similar facilities; public neighborhood parks, including playground equipment, sports fields, and picnic areas; and private neighborhood parks, generally intended to serve only the immediate subdivision/development or specified planned community in which they are located. Parks may also include, or be limited to, open space areas suitable for active or passive uses.

3. Park and Recreational Facilities. Any public improvements deemed necessary by the City to develop, improve, or rehabilitate land and facilities for park and recreational purposes. Such improvements may include, but not be limited to, grading; landscaped areas for active and passive recreational use, open space and sports fields; irrigation and drainage systems; lawn, shrubs and trees; facilities for recreational community gardening; walkways; bicycle facilities and park lighting; playground or other recreational equipment; picnic facilities; community center or other buildings, swimming pools; volleyball, basketball, tennis, racquetball, and other courts; vehicle driveways and parking areas, and any other facilities which may hereafter be authorized by state law or approved by the City.

4. Private Open Space. Privately owned land and facilities for park and recreation purposes provided within a subdivision, and perpetually maintained and operated by the future residents or owner of the subdivision.

D. Payment of Impact Fees or Park Dedication Required. As a condition of approval of a tentative tract map, final map, or parcel map for a residential subdivision or the residential portion of a mixed-use project, or for a building permit within a subdivision, the subdivider shall be required to pay an impact fee, offer for dedication of park land in lieu thereof, or both, at the sole and exclusive option of the City, in the amount provided in this Section, for park and recreational purposes, unless the subdivider is exempted from this requirement by the express provisions of this Section. The payment of an impact fee and/or offering for dedication of land shall be at the time and according to the standards and formula contained in this Section.

E. Standards for Determining Dedication/Maximum Requirement.

1. General. If the park dedication is required under Subsection D (Payment of Impact Fees or Park Dedication Required), above, the park area required shall be determined pursuant to the standards provided in this Section.

2. Standard of Park Area to Population (Park Area Standard Ratio). it is found and determined that the public interest, convenience, health, safety, and welfare of the residents of the City require that 5.0 acres of property for every 1,000 persons residing within the City be devoted to local park and recreational purposes, and that such park area is necessary to provide for the needs of the current and future persons residing and working in the City. The ratio of 0.005 shall hereafter be referred to as the "Park Area Standard Ratio."

3. Computation of Maximum Area of Public Parkland to be Dedicated.

a. The maximum amount of public park land required to be dedicated by a subdivision or development project shall be equal to the Total Number Of Dwelling Unit Types multiplied by the dwelling unit occupancy factor established pursuant to Subparagraph E.3.b (Dwelling Unit Occupancy Factor), below, multiplied by 0.005 (the Park Area Standard Ratio of 5.0 acres per 1,000 population). The computation is represented as follows:

Area of Public Parkland to be Dedicated = (Total Number of Dwelling Unit Types) x (Dwelling Unit Occupancy Factor) x (0.005)

b. The Dwelling Unit Occupancy Factor for each housing type shall be established by resolution of the City Council, based upon the latest available census data.

c. The City Council, by resolution, may require a dedication of parkland less than the maximum amount set forth above if the City Council finds, and clearly establishes that a smaller dedication will adequately serve the public interest, convenience, health, safety, and welfare of the residents of the City.

4. Qualification of Land Being Dedicated. In addition to meeting the requirements set forth in this section, any land offered for park dedication shall meet the applicable criteria specified in Section 6.08.035 (Dedications and Improvements) of this Division.

F. **Standards for Determining Park Impact Fee/Maximum Fee.**

1. When required by Subsection G (Determination of Dedication, Fees, or Combination) of this Section, the subdivider shall pay to the City, a fee in lieu of making an offer of parkland dedication. For the purposes of impact fee calculation, 3.0 acres of property for every 1,000 persons residing within the City shall be determined to be devoted to local parkland and recreational purposes, thereby resulting in the ratio of 0.003 to be hereafter referred to as the "Park Area Fee Standard Ratio."

2. The Park Impact Fee shall be equal to the total number of dwelling units multiplied by the Dwelling Unit Occupancy Factor established pursuant to Subparagraph E.3.b (Dwelling Unit Occupancy Factor) of this Section, multiplied by the Park Area Fee Standard Ratio, multiplied by the area of parkland to be dedicated under Paragraph E.3 (Computation of Maximum Area of Parkland to be Dedicated) of this Section, multiplied by the fair market value of the land to be developed by the City for parkland and recreational facilities. The computation is represented as follows:

Park Impact Fee = (Total Number of Dwelling Units) x (Occupancy Factor) x (0.003) x (Fair Market Value of Land to be Developed)

G. **Determination of Dedication, Fees, or Combination.**

1. Impact Fee Generally Required. Where required by the City or where no park or recreational facility located in whole or in part within the proposed subdivision is designated in the general plan of the City or other adopted resolution policy or standard of the City, the subdivider shall pay an impact fee computed in accordance with Subsection F (Standards for Determining Impact Fees/Maximum Fee), above, to be used for park and recreational purposes to serve the residents of the area being subdivided and other members of the public.

2. Dedication in Lieu of Impact Fee. Where a park or recreational facility has been designated in the Policy Plan (General Plan) component of The Ontario Plan of the City, or other adopted resolution policy or standard of the City, and is to be located in whole or in part within the proposed subdivision to serve the immediate and future needs of the residents of the subdivision and other members of the public, the City may require the subdivider to dedicate land for a park and provide recreational facilities thereon in lieu of payment of an impact fee as provided in this Section, if the City determines that dedication is desirable as provided in this Section. If the fair market value of the park and recreational facilities provided is less than that required hereunder, the difference shall be paid by the subdivider as an impact fee.

3. Combination of Land and Fees. The City may accept a combination of land, recreational facilities, and fees, with the respective amounts to be determined by the sole discretion of the City, so long as the aggregate fair market value of the land and recreational facilities, plus in-lieu fees, does not exceed the limits established in this Section.

4. Determination of Land or Fee. Whether the City requires payment of an impact fee, or requires land dedication in lieu thereof, or a combination of both, shall, in the City's sole discretion, be determined by consideration of the following, and such determination shall be final and conclusive:

a. The provisions of the City's general plan, any specific plan adopted thereto, and any other adopted resolution, policy or regulation of the City;

b. Topography, geology, access and location of land in the subdivision available for dedication;

c. Size and shape of the subdivision and land available for dedication;

d. The feasibility of dedication;

e. Access and location of other park sites to subdivision; and

f. Need of other accessible park sites for development, improvement and rehabilitation.

5. Impact Fees for Subdivisions of 50 Parcels or Less. If the subdivision contains 50 lots or less, only the payment of impact fees may be required, except that condominium, stock cooperative or community apartment projects may be required to dedicate land if they have more than 50 dwelling units.

H. Subdivider Credits.

1. Public Parks. The subdivider shall receive a credit against the impact fee payment or park dedication requirement for the fair market value of any land dedicated and for the value of any park and recreation improvements provided by subdivider in conjunction with any public park. The value of such improvements shall be determined by City based upon Paragraph C.4 of this Section.

2. Private Park. In conjunction with any planned development, real estate development, stock cooperative, community apartment, or condominium, as defined by state law, if the subdivider provides private open space as defined in Subsection C (Definitions) of this Section, then the subdivider may receive a credit against the park dedication requirement of this

Section, in an amount to be determined by the City Council or its designee, but such credit shall not exceed 33 percent of such impact fee payment or park dedication requirement. The actual amount of such credit shall be determined by the City Council or its designee, based upon the comparability of the private open space to public park area and the adequacy of such private open space to serve the needs of the subdivision for active recreational uses.

3. Application of Credits. The credits provided by Paragraphs H.1 and H.2, above, shall be applied to reduce the subdivider's obligation to dedicate and/or pay an impact fee as required under this Section, but only to the extent of such credit.

I. Disposition of Land or Fees.

1. The amount and location of land to be dedicated, or the impact fees to be paid, shall bear a reasonable relationship to the use of the park and recreational facilities by the future inhabitants of the subdivision. In accordance with GC Section 66477, it is expressly acknowledged that the land to be dedicated or impact fees to be paid may be for both neighborhood and community parks. In addition, such impact fees may be used to improve or rehabilitate existing parks.

2. Impact fees paid by a subdivider pursuant to this Section may be spent to develop, improve, and rehabilitate community and neighborhood parks even though such parks may be used by nonresidents of the subdivision, so long as the benefit of the park and recreational facilities to residents of the subdivision is reasonable in relation to the location of the parks and amount of the impact fees.

J. Time of Payment of Impact Fees or Land Dedication. All park impact fees shall be paid directly to the City Cashier at the time of issuance of a building permit for each lot within the subdivision. In the event of a dedication requirement, the subdivider shall make an irrevocable offer of dedication to the City at the time of recordation of the final map.

K. Schedule of Performance.

1. City's Schedule. The City shall prepare and maintain a schedule specifying how, when, and where land or impact fees, or both, which were dedicated to the City to develop park or recreational facilities will be used. Any impact fees collected pursuant to this Section shall be committed within 5 years after the payment of such fees or the issuance of building permits on 50 percent of the lots created by the subdivision, whichever occurs later. If any fees are not so committed, they shall be distributed to subdivision owners in accordance with law.

2. Subdivider's Schedule. In the event that a subdivider improves or develops parks for public or private ownership, they shall prepare a schedule specifying when, how, and where they will develop the park or recreational facilities to serve the residents of the subdivision. This schedule will be required as a condition of subdivision map approval.

L. Procedure. Unless otherwise expressly provided in this Section, any decision or action required by City in this Section shall be made after the duly noticed public hearing, at the time of approval of the tentative tract map or parcel map by the Approving Authority. Such decision or action shall be made a condition of approval of the subdivision map, and shall be final and conclusive in the absence of a timely filed appeal pursuant to Division 2.04 (Appeals).

6.08.035: Dedications and Improvements**A. General Requirements.**

1. The public need, safety, and general welfare require that dedications, offers of dedication, and irrevocable offers of dedication of real property for various public uses be made to the City, or other public agency or district, as conditions precedent to the approval or conditional approval of final maps, parcel maps, reversions to acreage, lot line adjustments, and consolidations and combinations of lots, or any other action or event requiring evidence of official City approval.

2. Dedications may be required for streets, highways, alleys, public service easements, courts, walkways, bicycle trails, equestrian trails, recreation trails, vehicular and pedestrian access rights, slopes, storm drains, watercourses, floodplains, sewers, water lines, water rights, public utilities, traffic signal facilities, transit facilities, environmental enhancement, landscaping, parks, recreation areas, and for all other public uses not specified, if found to be required to conform to, or implement the Policy Plan (General Plan) component of The Ontario Plan or any element thereof, or any applicable specific plan. Dedications may also be required by the City on behalf of any other public agency or district.

B. Dedication Requirements.

1. Dedications for streets and highways shall be to the width as designated by the Mobility Element of the Policy Plan (General Plan) component of The Ontario Plan and City standards, or as designated by an approved specific plan. Deviations may be allowed for streets and highway widths not shown in the Mobility Element, or in any approved specific plan, based upon the land use, traffic volumes or other factors as determined by the City Engineer.

2. Dedications for other public easements shall be based upon the need for service, accessibility, topography, clearances available, and other circumstances and factors as determined by the City Engineer.

C. Method of Dedication. Dedications shall be made to the City by the following prescribed methods:

1. Final Map or Parcel Map. All streets, highways, alleys, easements, and lots offered for dedication or to be dedicated shall be clearly indicated on the map. They shall be clearly described in the appropriate statement on the title sheet of the map. Vehicular access right dedications shall likewise be shown and described on the final map.

2. Separate Instrument. Where dedications are made a requirement of the final approval of a Lot Merger, Development Plan, Conditional Use Permit, building permit, or any other permit, and no final map or parcel map is required to be filed and recorded as a condition thereof, the required dedications shall be made by separate instrument in a form approved by the city attorney, which shall be signed, executed and acknowledged by all parties having record title interest in the property or rights being dedicated. Preparation, execution and delivery of the fully executed instrument shall be made prior to the final approval by the City of the lot consolidation, lot combination or permit being requested.

3. Fee Title. Fee title shall be granted by the subdivider when in the opinion of the City Engineer, in consultation with the City Attorney, it is necessary to carry out policies and

requirements of the Policy Plan (General Plan) component of The Ontario Plan, and any City ordinance, resolution or standard.

D. Acceptance or Rejection of Dedications. Acceptance or rejection of dedications shall be in conformance with the following:

1. At the time of final map or parcel map acceptance and approval, the Approving Authority may accept, accept subject to improvement, reject, or neither accept, nor reject any or all dedications or offers of dedication. The City Clerk shall certify the action by the Approving Authority on the map.

2. If any dedication is accepted, including but not limited to road or street, path, storm drain, sanitary sewer, water (potable or recycled), public utilities, and/or other public use easement, the acceptance shall be completed by the execution and recordation of a Certificate of Acceptance, recorded in the office of the County Recorder.

3. If any dedication is rejected, the City may accept all or part of the dedication at any later date, without any further action by the offerors. The City Council may, by resolution at any later date and without further action by or notice to the offerors, rescind its action and accept the dedications for public use.

4. Until any dedication is accepted by the City by execution of a Certificate of Acceptance recorded in the office of the County Recorder, the City shall not be responsible for, and shall not incur, any liability with respect to the offered property.

5. Offers of Dedication may be terminated and abandoned in the same manner as prescribed for the abandonment or vacation of streets by the Streets and Highways Code (SHC), commencing with SHC Section 8300 or SHC Section 940, as applicable.

6. Acceptance of offers of dedication on a final map shall not be effective until the final map is filed in the office of the County Recorder, or a separate resolution of acceptance, approved by the City Council, is filed in such office.

7. If a resubdivision or reversion to acreage of the tract is subsequently filed for approval, any offer of dedication previously rejected shall be deemed to be terminated upon the approval of the map by the Approving Authority, except as provided in GC Section 66499.16, 66499.17 and 66499.18.

E. Dedication of Land for Public Access. All vehicular and pedestrian access rights shall be dedicated to the City for those lots abutting any major, primary, secondary or collector street, flood control channel, park or bike trail, except at designated locations.

F. Dedication of Land for Public Schools. Pursuant to GC Section 66478, the City may reserve an elementary school site within a proposed subdivision for later purchase by the appropriate school district. Whenever there is consideration of an area for a public school site within a subdivision, the city shall notify the school district and the State Department of Education, in writing, of the proposed site. The notification shall include the identification of any existing or proposed airport runways within the distance specified in State Education Code Section 17215.

1. Standards. As a condition of approval of a tentative or vesting tentative map, and as allowed by state law, a subdivider who develops or completes the development of one or more subdivisions within the school districts serving said subdivision, shall dedicate to the school

district such lands as the Approving Authority deems necessary, for the purpose of constructing elementary schools necessary to assure the residents of the subdivision adequate public school service.

2. Consistency with Policy Plan (General Plan). School sites offered for dedication shall conform to the policies in the Policy Plan (General Plan) component of The Ontario Plan and relevant specific plans, and the requirements of the school district.

3. Timing. The requirement of dedication shall be imposed at the time of approval of the tentative or vesting tentative map. If, within 30 days following the requirement to dedicate is imposed by the City, the school districts do not offer to enter into a binding commitment with the subdivider to accept the dedication, the requirement shall be automatically terminated. The required dedication may be made any time before, concurrently with, or up to 60 days following the filing of the final map on any portion of the subdivision.

4. Repayment of Costs. Upon accepting the dedication, the school district shall repay to the subdivider, or their successors, the original cost to the subdivider of the dedicated land, plus a sum equal to the total of the following amounts:

a. The cost of any improvements to the dedicated lands since acquisition by the subdivider;

b. The taxes assessed against the dedicated land from the date of the school district's offer to enter into the binding commitment to accept the dedication; and

c. Any other costs incurred by the subdivider in maintenance of such dedicated land, including interest costs incurred on any loan covering such land.

5. Exception. These dedication requirements for public school lands shall not apply to a subdivider who has owned the land being subdivided for more than 10 years prior to the filing of the tentative map.

G. Dedication for Streets. In order to meet the City's transportation goals as described in the Mobility Element of the Policy Plan (General Plan) component of The Ontario Plan, any subdivider or developer of land shall dedicate, or make an irrevocable offer of dedication, of all land within the subdivision or the site that is needed for public streets and alley ways.

1. When Required. The dedication, or irrevocable offer of dedication, of land for streets and alley ways shall be a condition of approval of any tentative tract or parcel map, or vesting map submitted pursuant to Section 4.02.095 (Subdivisions—Tentative Tract and Parcel Maps, and Vesting Maps) of this Development Code, or the approval of any Development Plan submitted pursuant to Section 4.02.030 (Development Plans) of this Development Code, for the construction, alteration, or enlargement of any building or dwelling, or the establishment of any agricultural, commercial, or industrial land use. Furthermore, an owner, lessee, or agent constructing, altering, or enlarging a building or dwelling, or establishing an agricultural, commercial, or industrial land use, shall provide appropriate street dedication, or make an irrevocable offer of dedication, as a condition of building permit issuance, except that such dedications shall not be required for the following:

a. Any accessory building that does not exceed 1,000 SF of GFA;

- b.** Any alteration, enlargement, or addition that does not exceed 50 percent of the area of an existing building, dwelling, or land use, not to exceed 2,000 SF of GFA;
- c.** The installation or construction of walls, fences, or signs;
- d.** Temporary land uses not exceeding 30 days duration; and
- e.** Unenclosed agricultural land uses legally established pursuant to Table 5.02-1 (Land Use Matrix) of this Development Code.

2. Rights-of-Way. Street dedications shall include the full right-of-way required for the functional classification of roadway as described in the Mobility Element of the Policy Plan (General Plan) component of The Ontario Plan, and applicable specific plans, and Section 6.08.015 (Subdivision Design) of this Division.

3. Street Design. Streets to be dedicated to the City, as well as any private streets, shall follow the design specifications in Subsection 6.08.015.C (Street Rights-of-Way) of this Division.

4. Termination. Rejected offers of dedication may be terminated as described in GC Section 66477.2.

H. Dedication for Pedestrian and Bicycle Paths. Whenever a subdivider is required to dedicate roadways to the public, a dedication of land may be required to provide bikeways and pedestrian paths for the use and safety of the residents of the subdivision, or to provide bikeways and pedestrian paths as shown in the Mobility Element of the Policy Plan (General Plan) component of The Ontario Plan, any bicycle or pedestrian master plan adopted by the City, or an applicable specific plan. Rejected offers of dedication may be terminated as described in GC Section 66477.1.

I. Dedication for Local Transit Facilities. In order to provide adequate local transit facilities, whenever a subdivider is required to dedicate roadways to the public, a dedication of land shall be required for local transit facilities, such as bus turnouts, benches, shelters, landing pads, and similar items, that directly benefit the subdivision, or the community as a whole, as required by the Planning Director and/or the City Engineer, and as described in the Mobility Element of the Policy Plan (General Plan) component of The Ontario Plan, or an applicable specific plan. To facilitate a logical phasing of transit facility improvements, the City may require the payment of a fee in lieu of the construction and installation of required improvements.

J. Improvement of Bridges, Signals, and Thoroughfares. Pursuant to GC Section 66484, the subdivider shall pay traffic impact fees for the purpose of defraying the actual or estimated cost of constructing major thoroughfares, other citywide transportation improvements or bridges. The City Council shall establish procedures and standards for determining the appropriate fees.

1. Construction, modification, or upgrading of traffic signals and appurtenances may be required as a condition of the approval of any subdivision, land division, or use or building permit, if the additional traffic generated by the tract or development, the safety of the traveling public, the increased use of the streets, or other circumstances necessitate the construction.

2. Where the development of a subdivision or other project will be phased over a period time, and, in the opinion of the City Engineer, the full effect of increased burden on the streets will not be realized immediately, the subdivider or developer may be required to deposit a cash amount in the estimated value of the traffic signal improvements ultimately to be made,

which sum shall be used at such time as the construction of the signal and appurtenances is warranted. In lieu of a cash deposit, the subdivider/developer may be permitted to post a bond or other surety to guarantee the installation of required traffic signals in a form satisfactory to the city engineer and city attorney. The exact amount, details and timing of the deposit and future construction shall be subject to an agreement between the city and the subdivider or developer.

K. Groundwater Recharge Facilities. Pursuant to GC Section 66484.5, the subdivider shall pay fees for the purpose of constructing recharge facilities for the replenishment of the underground water supply in that area of benefit. The City Council shall establish procedures and standards for determining the appropriate fees.

L. Reservations for Other Public Uses. In addition to the dedications for specific public uses that this Section requires, the subdivider shall reserve land within the subdivision for wells, fire stations, libraries, or other public uses, consistent with the Policy Plan (General Plan) component of The Ontario Plan and applicable specific plans, provided that:

1. Develop in an Orderly and Efficient Manner. The reserved area is of a size and shape that permits the balance of the property within which the reservation is located to develop in an orderly and efficient manner;

2. Feasibility of Development. The amount of land reserved will not make development of the remaining land held by the subdivider economically infeasible; and

3. Consistency with Policy Plan (General Plan). The reserved area shall conform to the Policy Plan (General Plan) component of The Ontario Plan and applicable specific plans, and shall be in such multiples of streets and lots as to permit an efficient division of the reserved area in the event that it is not acquired within the prescribed period. In such an event, the subdivider shall make those changes that are necessary to permit the reserved area to be developed for the intended purpose, consistent with good subdividing practices.

M. Drainage Facilities and Grading. Drainage facilities shall be provided and installed as necessary to help protect the lots, parcels, buildings, and structures from flooding, and to minimize flooding of the public streets therein or abutting the property.

1. Facilities shall be designed to minimize the inundation of private properties from storm runoff emanating from a 100-year frequency storm.

2. Public streets shall be protected from flooding from runoffs of a 10-year frequency storm pursuant to City standards or approved equivalent. Protection to higher levels may be required by the City Engineer, dependent upon the degree of flood risk involved, the topography, location, local drainage patterns, and the requirements of the San Bernardino County Flood Control District.

3. Hydrologic and hydraulic calculations and studies for required facilities shall be subject to review and acceptance by the City Engineer and/or Building Official. All grading done in conjunction with the development of a tract or property shall be performed in conformance with the City's building code, the City grading standards, and good engineering practices.

4. On-site and off-site storm drain facilities, and site grading, shall be designed and constructed to prevent undue erosion of the site or off-site properties, and to prevent excessive deposits of mud, silt, or debris upon any public street or easement, or within any channel, storm drain facility, swale, or watercourse. The drainage facilities shall be designed in accordance with

the City's drainage master plan, applicable elements of the Policy Plan (General Plan) component of The Ontario Plan, and any applicable specific plan.

N. Sewage Facilities Improvements. Sewer mains, manholes, and appurtenances shall be constructed to serve each subdivision, lot, parcel, building or structure, and individual laterals shall be provided to each lot therein. All such facilities shall be installed prior to the paving of the streets, alleys, or improvement of the easements within the development. Sanitary sewers shall be constructed to the sizes, lines, grades, and design pursuant to City standards, and applicable elements of the Policy Plan (General Plan) component of The Ontario Plan, or any applicable specific plan.

O. Water Supply System Improvements. Water mains, service meters, cross connection control devices, valves, fire protection facilities, and all other appurtenances of the water system shall be provided to the applicable City master plan(s), and water lines, grades, and design shall be pursuant to City standards, and as required by applicable elements of the Policy Plan (General Plan) component of The Ontario Plan, or any applicable specific plan.

P. Underground Utilities and Service Lines. Whenever any tentative tract or parcel map, or map for the reversion of lots to acreage is filed, all electrical, telephone, cable television, and similar wires, cables, services, and appurtenances that provide direct service to the property being subdivided, divided, or developed, shall be installed underground, and all existing facilities providing direct service to the building, structure, or development being added to or rebuilt, shall be underground as a condition precedent to the approval of the tentative tract or parcel map, by the City Council or City Engineer, as applicable.

Q. Development Impact Fees.

1. Prior to the issuance of a building permit for construction on any lot within any subdivision, the applicant for such permit shall pay all development impact fees established by resolution or ordinance of the City.

2. The City Council may authorize by resolution, the imposition of development impact fees that are less than the maximum fees, to encourage the development of undeveloped and underdeveloped properties within the "Old Model Colony" area of the City.

3. Where it is determined that the public interest would be served by such an agreement, the City Manager is hereby authorized to negotiate and execute agreements on behalf of the City, in order to provide credits to a project applicant against certain development impact fees, in exchange for the applicant's construction and dedication of public improvements on those reasonable terms and conditions as may be negotiated on a case-by-case basis, subject to approval by the City Council.

4. The City Manager is further authorized to negotiate and execute agreements to defer, waive, or reduce any development impact fees imposed upon an applicant for a particular development project, based upon evidence presented by the Applicant, that:

a. The development project will provide a general benefit to the health, safety, morals, and welfare of the citizens of the City, and will not only be of special benefit to the project applicant; or

b. Other properties to be benefitted by any development impact fee will not be unfairly burdened by the delay, reduction, or waiver of said development impact fee; or

c. Deferral, waiver, or reduction in development impact fees will result in a more fair funding arrangement, and in the case of waiver or reduction, the owner will receive insufficient or no benefit from the development impact fee imposed, and would, therefore, be required, if the fee(s) were imposed in full, to pay more than their fair share for the benefit received.

5. The required findings (Subparagraphs 4.a through c, above) and any resulting agreement(s) to defer, waive, or reduce any development impact fee(s) shall be subject to approval by the City Council.

R. Condemnation Proceedings. When any dedication, improvement or design is required by the City Engineer, and the subdivider does not have full control of the land required in connection with the dedication, improvement or design, and condemnation proceedings are necessary as determined by the City, the subdivider shall pay all necessary and reasonable costs involved in the condemnation or acquisition including, but not limited to, appraisal and court costs.

6.08.040: Improvement Plans and Security

A. Design of Improvement Plans.

1. Following approval of a tentative or parcel map, or vesting tentative map, and prior to the submission of any final map or parcel map, the subdivider and/or developer shall prepare and submit complete sets of improvement plans and cost estimates for any improvement(s) required.

2. The acceptance of all required improvement plans by the City Engineer shall be a prerequisite to the approval of the final map or parcel map, and in the case of a development project, shall be prerequisite to the issuance of any building permit.

3. All public or private improvement plans, profiles, descriptions, studies, calculations, notes, surveys and drawings required pursuant to this Division shall be provided at no expense to the City, and shall be prepared pursuant to the requirements of this Section and as required by the City Engineer.

4. Construction plans for street, alley, drainage, sewer, and water improvements, traffic signals, and street lights, and for any other required improvements, shall be drawn on standard City mylar film, in indelible ink, and shall be filed with the City Engineer for checking and review prior to their acceptance. All maps, sketches, descriptions, estimates, plans and other drawings and items required to fulfill the requirements of this Division shall also be provided in the form, content, number, and details as specified by the City Engineer.

5. The plans and profiles of all required and proposed public and private improvements in a subdivision shall be furnished to the City Engineer and shall be ready for acceptance before a final map of the subdivision is presented to the Approving Authority for approval.

6. No construction work shall commence on any of the improvements shown on any construction or improvement plans required herein until the plans have been reviewed, approved and signed by the City Engineer. After acceptance and signature by the City Engineer, all original drawings shall become the property of the City.

B. Application Requirements. The improvement plans shall be prepared by or under the direction of a registered civil engineer licensed by the state of California, and shall show the complete plans, profiles and details for all streets and appurtenances, storm drainage, water systems and fire hydrants, sewers, utilities, grading and all other improvements proposed or necessary, on-site and off-site. They shall meet all the requirements deemed necessary by the city engineer.

C. Application Review Process.

1. Upon receipt of a complete set of improvement plans, the City Engineer shall cause the plans to be reviewed and return one set to the applicant or their engineer, with the required revisions, if any, marked thereon.

2. When the plans are found to be complete and satisfactory to the City Engineer, the applicant shall submit copies in the number and term deemed necessary by the City Engineer. The copies shall be accompanied by any additional number of complete sets of copies the applicant, their engineer, and contractors may require, to be noted as approved by the City Engineer.

D. Acceptance by City Engineer.

1. Upon finding that all required revisions have been made, all required fees have been paid, and the plans conform to all applicable City ordinances, standards, and conditions of approval imposed upon the tentative map, the City Engineer shall accept the improvement plans.

2. Pursuant to GC Section 66456.2, the City Engineer shall act within 60 days of receiving the preliminary improvement plans and calculations, except that at least 15 days shall be provided for processing any resubmitted improvement plan. The period of 60 days shall not include any days during which the improvement plans have been returned to the subdivider for corrections, or have been subject to review by any party other than the City or a private entity contracted by the City.

3. The City Engineer's acceptance of improvement plans shall not relieve the subdivider of responsibility for the design of the improvements and for any deficiencies in the improvements.

E. Permit Required. The subdivider/developer shall not commence work on any portion of improvements prior to the issuance of an encroachment permit and payment of inspection fees. The City Engineering Department shall be notified in advance of commencement of any portion of the work.

F. Construction of Improvements.

1. All construction methods and materials for improvements shall conform to the approved improvement plans, the requirements of the applicable construction permit, and any other applicable City standards and requirements.

2. All construction of improvements is subject to inspection by the City Engineer. The subdivider shall notify the City Engineer before beginning the construction of any improvements. The City shall have full access to the improvement work at all times during its construction.

G. Completion of Improvements/Subdivision Improvement Agreement.

1. If any public improvement required with the approval of a subdivision will not be completed and accepted pursuant to Section 6.08.035.D (Acceptance or Rejection of Dedications) of this Division, prior to approval of the final map, the subdivider, at their expense, shall enter into a Subdivision Improvement Agreement as a condition precedent to approval of the final map, to complete the public improvements. Performance of the Subdivision Improvement Agreement shall be guaranteed by the security specified in Subsection 1 (Improvement Security) of this Section, and GC 66499 et seq.

2. A subdivision improvement agreement shall be prepared by the City Engineer in a form approved by the City Attorney, and shall provide for the following:

a. Construction of all improvements shall be as set forth in the approved plans and specifications;

b. The maximum period within which all improvements shall be completed to the satisfaction of the City Engineer;

c. Provisions for inspection of all improvements by the City Engineer and payment of fees by the subdivider for the cost of such inspection and all other incidental costs incurred by the City in enforcing the agreement;

d. If the subdivider fails to complete the work within the specified period of time, or any extended period of time that may have lawfully been granted to the subdivider, the City may, at its option, complete the required improvement work and the subdivider and their surety shall be firmly bound, under a continuing obligation, for payment of the full cost and expense incurred or expended by the City in completing such work, including interest from the date of notice of said cost and expense until paid;

e. In the event of litigation occasioned by a default of the owner or subdivider, his successors or assignees, the owner or subdivider, their successors or assignees will pay all costs involved, including reasonable attorney's fees, and that the same may be recovered as part of a lien against the real property; and

f. Additional terms or provisions, as may be necessary, pertaining to the forfeiture, collection, and disposition of improvement security upon the failure of the contracting party to comply with the terms and provisions thereof or with the terms and provisions of this Development Code.

3. A subdivision improvement agreement shall be valid for a period specified in the agreement, but not to exceed 2 years from the effective date of the agreement.

a. The term of a subdivision improvement agreement may extended at the discretion of the City Engineer.

b. A subdivision improvement agreement shall not only bind the present subdivider, but also all heirs, successors, executors, administrators, and assignees, so that the obligation runs with the real property. All agreements shall be executed by all those parties executing the final or parcel map.

H. Inspection of Improvements.

1. The construction of improvements required pursuant to this Division shall be subject to inspection and testing by the City Engineer to ensure compliance with the standards and specifications specified and required by this Division. All work and improvements must be found to conform to the standards and specifications as a condition of the City's acceptance and release of any improvement securities held therefor.

2. No construction shall commence or continue without arrangements first having been made with the City Engineer for inspection. The City Engineer and his authorized representatives shall have the right to stop any work, refuse to inspect any work, or reject any or all work and construction if it is found that the work is unauthorized, is unsafe in any way to the workers or the public, is inferior in materials or workmanship, was performed without inspection, or does not meet or comply with city standards, specifications, or city-approved construction plans. Reasonable access to the construction and work shall be provided at all times so that full knowledge of the progress, workmanship, and character of the materials used in the work can be gained.

3. Upon completion of the subdivision improvements, the subdivider shall apply in writing to the City Engineer for preliminary final inspection. The City Engineer shall conduct a preliminary final inspection and prepare a deficiency list, noting all additional work to be performed and deficiencies in existing work to be corrected. The City Engineer shall provide a copy of the deficiency list to the subdivider. If there are an excessive number of deficiencies or missing improvements, the City Engineer may choose to postpone the inspection.

4. After the subdivider has corrected all of the items on the deficiency list, the subdivider shall apply to the City Engineer for final inspection. The City Engineer shall conduct a final inspection and verify that the items on the deficiency list have been corrected. Upon verification, and after receiving record drawings (improvement plans), the City Engineer shall accept the improvements and issue a notice of completion to the subdivider.

5. The City Engineer's acceptance of improvements shall not relieve the subdivider of responsibility for correcting any deficiency that subsequently is discovered.

I. **Improvement Security.** Performance of a subdivision improvement agreement required pursuant to Subsection G (Completion of Improvements/Subdivision Improvement Agreement) of this Section shall be guaranteed by the security specified herein and GC Section 66499 et seq.

1. Acceptable Forms of Required Improvement Security. Improvement securities shall be posted as a guarantee of the performance of any act, improvement, or obligation required as a condition of approval of any final map or parcel map, parcel map waiver, lot line adjustment, or lot merger. Unless otherwise provided herein, all such improvement securities shall be provided in one of the following forms, subject to approval and acceptance by the City Engineer and City Attorney:

a. *Bonds by Authorized Corporate Sureties.* One or more bonds by one or more duly authorized corporate sureties substantially in the form prescribed by the Subdivision Map Act, and subject to approval and acceptance by the City Attorney and City Council;

b. *Negotiable Bonds or a Letter of Credit.* A deposit with the City of immediately negotiable bonds or a letter of credit; or

c. *Lien or Other Security Interests.* Any other form of security, including a lien or other security interests in real property, which the City Engineer and the City Attorney may, in their discretion, allow; provided, they determine that it is equivalent to the foregoing forms of security in terms of security and liquidity. Any written contract or document creating security interests shall be recorded in the Office of the County Recorder. From the time of recordation, a lien shall attach to the real property described therein, which shall have the priority of a judgment lien in the amounts specified.

2. Required Security Amounts. The subdivider shall provide as security to the City:

a. *Performance and Guarantee.* An amount determined by the City Engineer equal to 100 percent of the total estimated cost of the improvement to be performed, including costs and fees incurred by the City. The estimated cost of improvement shall include a 10 percent contingency and a 10 percent increase for projected inflation computed to the estimated mid-point of construction; and

b. *Payment.* An amount determined by the City Engineer equal to 100 percent of the total estimated cost of the improvement to be performed, excluding grading and monumentation.

3. Release of Improvement Security. Improvement security may be released upon the final completion and acceptance of the act or work by the City Engineer; provided, however, such release shall not apply to the amount of security deemed necessary by the City Engineer for the guarantee and warranty period, nor to costs and reasonable expense fees, including reasonable attorney's fees incurred by the City in enforcing any improvement agreement. The subdivider shall not be entitled to any reduction in security, except pursuant to Paragraph I.4 (Partial Release of Improvement Security), below, until all improvements have been completed to the satisfaction of, and have been accepted by, the City Engineer.

4. Partial Release of Improvement Security. A partial release of performance security may be requested in writing from the Engineering Department. The portion of the performance security, in conjunction with acceptance of the satisfactory completion of a part of the improvements as the work progresses, may be released upon the approval of the City Engineer, subject to the following:

a. No release shall be considered until at least 50 percent of the improvements are completed and accepted by the City;

b. No release shall be for an amount less than 10 percent of the original total improvement security given for performance and guarantee;

c. The substitute security (or the remaining security) shall not be less than 150 percent of the revised estimated construction cost for the remaining required improvements;

d. The City Engineer is responsible for reviewing all applications and shall determine the amount of substitute security required in accordance with Subparagraph I.4.c, above; and

e. The original performance security may be released only upon receiving the proper substitute security, which has been determined acceptable by the City Attorney and the City Engineer.

J. Completion of Improvements.

1. Public improvements required as a condition of approval shall be completed pursuant to this Division, unless they are deferred pursuant to Subsection K (Deferred Improvements), below. The City Engineer shall review and approve any improvement agreement, conduct an inspection, and approve any constructed public improvement necessary to satisfy this provision, with the City Council delegating final approval to the City Engineer of any agreement or acceptance of any completed public improvement.

2. Once begun, public improvements for a final map, or a parcel map when required, shall be constructed to completion without interruption. The subdivider shall exercise due diligence to ensure that this provision is met to the satisfaction of the City Engineer. Construction and inspection of public improvements shall be governed by City standards and the requirements of any applicable permit.

3. Notwithstanding any applicable agreement, the construction and maintenance of any public improvement is the responsibility of the subdivider and shall remain so until such time that the City Council accepts the completed public improvements.

4. Upon acceptance of a public improvement, the City Engineer shall provide a notice of completion for that public improvement, and shall release applicable securities for that public improvement. This action shall serve to transfer ownership and maintenance responsibility of the public improvement from the subdivider to the City, and to provide full acceptance of the applicable dedication or easement, which acceptance had been contingent upon completion and acceptance of public improvements within said dedication or easement, subject to the terms of any applicable agreement.

K. Deferred Improvements. The Approving Authority for a tentative map or parcel map shall be responsible for approving any request for the deferred construction of on-site and off-site improvements required by a tentative map or parcel map. The City Attorney shall approve the form and content of all deferred improvement agreements prior to the City accepting the document.

6.08.045: Common Interest Subdivisions

A. Purpose. The purpose of this Section is to establish criteria for the establishment of common interest subdivisions. For the purposes of this Section, the term “common interest subdivision” means a community apartment, condominium, planned development, or stock cooperative.

B. Applicability. The herein prescribed regulations shall be implemented in conjunction with the establishment of any common interest subdivision in the City.

C. Common Interest Subdivisions are Exempt from Minimum Lot Area and Building Setback Requirements. Common interest subdivisions shall be exempt from the minimum lot area and building setback regulations applicable to individually numbered and/or lettered lots identified on a tract or parcel map, excepting one-lot subdivisions. For the purposes of a common interest subdivision, any minimum lot area requirement shall be applied to the overall area of the common interest subdivision. Furthermore, any minimum building setback requirement shall only be applied to the exterior boundary of the common interest subdivision.

D. Recordation of a Tract or Parcel Map is Required. The establishment of a common interest subdivision shall require the approval and recordation of a tract or parcel map pursuant to the provisions of the Subdivision Map Act (commencing with GC Section 66410), Section 4.02.100 (Subdivisions—Tentative Tract and Parcel Maps, and Vesting Maps) and Section 4.03.030 (Final Maps and Parcel Maps) of this Development Code, and all applicable requirements of this Division.

E. Recordation of Covenants, Conditions, and Restrictions (CC&Rs). Covenants, conditions, and restrictions, if required, shall be recorded concurrently with the final map or parcel map, required pursuant to Subsection C (Recordation of a Tract or Parcel Map is Required), above, in the office of the San Bernardino County Recorder.

1. The purpose of the covenants, conditions, and restrictions is to guarantee compatibility and coordination of all lots or units within a common interest subdivision in terms of access, parking, landscaping, recreation facilities, open space, property and landscape maintenance, and architecture. Furthermore, the covenants, conditions, and restrictions shall establish a property owner (or homeowner) association for the purpose of maintaining common areas and facilities, enforcement of the covenants, conditions, and restrictions, regulation of operations and uses within the development, and ensuring continued architectural and landscaping compatibility within the development.

2. The covenants, conditions, and restrictions shall be subject to approval and acceptance by the Planning Director and City Engineer prior to recordation. Furthermore, the City may be required to be a non-voting member of the association and maintain the right of enforcement of the covenants, conditions, and restrictions.

3. The covenants, conditions, and restrictions shall include the establishment of a specific methodology or procedure for enforcement of its provisions by the City, if adequate maintenance of the development does not occur. Such procedures may include, but is not limited to, granting the City the right of access to correct maintenance issues and assess the property owner (or homeowner) association for all costs incurred by the City.

F. Recordation of a Condominium Plan. The establishment of a condominium shall require the approval of a Condominium Plan by the City and the recordation of said Condominium Plan in the office of the San Bernardino County Recorder, prior to the sale of the first dwelling unit.

6.08.050: Conversion to a Residential Common Interest Project

This Section shall apply to the conversion of any existing residential real property to a common interest project, including condominium, community apartments, stock cooperative project, or any other similar form of common ownership, except conversion projects for which a final or parcel map has been approved prior to the effective date of this Development Code, or where the conversion involved a limited equity housing cooperative as defined in HSC Section 33007.5. All provisions, conditions, and further definitions of condominium development, as included in the California Civil Code, shall apply to the divisions of real property as permitted herein.

A. Purpose. The purpose of this Section regulating conversions to a residential common interest project is as follows:

1. Establish criteria for the conversion of existing single-family and multiple-family rental housing to community apartments, condominiums, planned developments, or stock cooperatives;

2. Ensure that converted housing achieves high quality appearance and safety, and is consistent with the goals and policies of The Ontario Plan;

3. Endeavor to maintain a reasonable balance of ownership and rental housing within the City, and a variety of housing choices of varying tenure, type, price, and location;

4. Ensure that the purchasers of community apartments, condominiums, planned developments, or stock cooperatives converted from existing rental housing stock have been properly informed as to the physical condition of dwellings offered for purchase; and

5. Ensure compliance with all requirements of applicable development, building, fire codes, plumbing, and electrical codes, and other applicable State and local laws and regulations, in effect at the time of filing of the tentative subdivision maps for conversion.

B. Applicability. Any conversion to a residential common interest project, including a community apartment, residential condominium, residential planned development, or residential stock cooperative, shall be subject to all applicable provisions of the Subdivision Map Act (commencing with GC Section 66410), the requirements of this Section, and all other applicable requirements of this Development Code and the Ontario Municipal Code.

C. Application Requirements. A residential common interest project conversion request shall consist of the following:

1. Subdivision Application. A subdivision application as required by Section 4.02.100 (Subdivisions—Tentative Tract and Parcel Maps, and Vesting Maps) of this Development Code.

2. Physical Elements Report. A report on the physical elements of all structures and facilities shall be submitted with the tentative or vesting tentative map. The report shall include, but not is limited to, the following:

a. Architect's or Engineer's Report. A report by a licensed architect or engineer detailing the structural condition of all elements of the property, including foundations, electrical, plumbing, utilities, walls, ceiling, windows, recreational equipment, parking facilities, appliances, and fixtures. The report shall state, to the best knowledge or estimate of the applicant, the following:

(1) When the element was constructed or installed;

(2) The condition of each element;

(3) When the element was replaced;

(4) The approximate condition of each element;

(5) Any variation or non-compliance of the element from this Development Code and the Building Code in effect on the date the last building permit was issued for the subject structure;

(6) The approximate date upon which the application for conversion was filed and accepted by the city; and

(7) The report shall identify any defective or unsafe elements and set forth the proposed corrective measures to be employed.

b. Pest Control Report. A report from a licensed structural pest control operator, approved by the city, on each structure and each unit within the structure.

c. Soils and Geological Hazard Reports. Soils and geological hazard reports prepared pursuant to Section 6.08.025 (Reports) of this Division, regarding soil deposits, rock formations, faults, groundwater, landslides, and liquefaction within the vicinity of the project, and a statement regarding any known evidence of soil problems relating to the structures. Reference shall be made to any previous soils reports for the site and a copy submitted with the report.

d. Repairs and Improvements Report. A statement of repairs and improvements to be made by the subdivider necessary to refurbish and restore the project to achieve a high degree of appearance and safety.

e. Notice to Tenants. The subdivider shall supply proof of all written notices as required by the Subdivision Map Act for conversion projects, as listed in Subsection E (Notice to Tenants) of this Section.

f. Plans and Information. The subdivider shall provide plans, maps, reports, special studies, exhibits, and any other information deemed necessary by the City to process the conversion, as identified on the applicable City application forms.

g. Proposed Declaration. The subdivider shall provide a proposed declaration, as required by CC Section 1353. The declaration must include an agreement for the creation of an association responsible for common area maintenance, a clear designation of parking and signage rights, and a method for resolving differences.

h. Development Plan Application Required. The developer shall submit a Development Plan application for approval of the conversion pursuant to Section 4.02.030 (Development Plans) of this Development Code.

D. Procedures.

1. Notification and Hearing Requirements. A final subdivision map creating a community apartment, condominium, planned development, or stock cooperative from the conversion of rental housing units, unless the subdivider shows that the following notification procedures have been fulfilled:

a. Each of the tenants or prospective tenants of the proposed community apartment, condominium, planned development, or stock cooperative project has received or will receive each of the notices included in the Subdivision Map Act (commencing with GC Section 66410), including the following:

(1) Written notification pursuant to GC Section 66452.8 and GC Section 66452.9, of intention to convert, provided at least 60 days prior to the filing of a tentative map;

(2) Written notification at least 10 days prior to the date of the public hearing at which the Approving Authority will review the Conditional Use Permit for the requested conversion in compliance with GC Section 65090 and GC Section 65091. Notice shall also be mailed to the owner of the subject property, as well as all property owners within 300 FT of the subject property, as shown on the last equalized tax assessor roll. In addition, a notice of public hearing shall be published at least once in a newspaper of general circulation at least 10 days prior to the hearing;

(3) Written notification pursuant to GC Section 66427.1(a) that each tenant shall receive a 10-day notice that a final public report will be, or has been, submitted to the Department of Real Estate, that the period for each tenant's right to purchase begins with the issuance of the report, and that the report will be available from the City, upon request;

(4) Written notification that the subdivider has received the public report from the Department of Real Estate. This notice shall be provided within 5 days after the date that the subdivider receives the public report from the Department of Real Estate;

(5) Written notification within 10 days following approval of a final map for the proposed conversion;

(6) Upon approval of a final map for the proposed conversion, written notification shall continually be delivered to all prospective tenants prior to execution of a rental agreement using the form in GC Section 66459(a). Failure to do so will not be grounds to deny the conversion, but will require the subdivider to pay each prospective tenant who was entitled to that notice, an amount as indicated in GC Section 66459(f);

(7) Written notification pursuant to GC Section 66452.11 shall be provided to all affected tenants at least 180 days prior to termination of tenancy due to the conversion or proposed conversion, but not before the City has approved a tentative map for the conversion. The notice given pursuant to this subparagraph shall not alter or abridge the rights or obligations of the parties in performance of their covenants, including, but not limited to, the provision of services, payment of rent, or the obligations imposed by CC Section 1941, 1941.1, and 1941.2; and

(8) Notice of an exclusive right to contract for the purchase of a tenant's respective unit upon the same terms and conditions that the unit will be initially offered to the general public, or terms more favorable to the tenant. The exclusive right to purchase shall commence on the date the subdivision public report is issued, as provided in BPC Section 11018.2, and shall run for a period of not fewer than 90 days, unless the tenant gives prior written notice of their intention not to exercise the right. Notice shall be given using the form included in GC Section 66452.12(b).

b. If a rental agreement was negotiated in a language other than English, all required written notices regarding the conversion of residential real property into a community apartment, condominium, planned development, or stock cooperative project shall be issued in that language.

2. Division of Airspace Not Required. A map of a community apartment, condominium, planned development, or stock cooperative project need not show the buildings or the manner in which the buildings or the airspace above the property shown on the map are to be divided. The City does not have the right to refuse approval, of a conversion project

(tentative or final map, or parcel map), based upon the manner in which the airspace is divided or any of the provisions listed in GC Section 66472.

3. Limitation on the Number of Rental Housing Units Converted Within a Current Calendar Year. The conversion of rental housing units to a community apartment, condominium, planned development, or stock cooperative, shall not result in the conversion of more than 5 percent of the potentially convertible rental units in the City during any current calendar year.

E. Notice to Tenants.

1. Tenant Notifications. The developer shall notify current and potential tenants according to Paragraph D.1 (Notification and Hearing Requirements) of this Section and the Subdivision Map Act.

2. Tenant Rights.

a. *Tenants Right to Purchase.* As provided in GC Section 66427.1(b), any present tenant or tenants of any housing unit shall be given a nontransferable right of first refusal to purchase the unit occupied at a price no greater than the price offered to the general public. The right of first refusal shall extend for at least 60 days from the date of issuance of the subdivision public report pursuant to BPC Section 11018.2, unless the tenant gives prior written notice of his intent not to exercise the right.

b. *Vacation of Units.* Each tenant that does not purchase a housing unit, and is not in default under the obligations of the rental agreement or lease under which they occupy the unit, shall have no fewer than 180 days from the date of receipt of notification from the owner of their intent to convert, or from the filing date of the final map, whichever date is later, to find substitute housing and to relocate. Tenants shall have the right to terminate leases at any time after receiving the notice.

c. *Increase in Rents.* From the date of submittal of the tentative or vesting tentative map, until the sale of the unit, no tenant's rent shall be increased more frequently than once every 12 months, at a rate no greater than the Consumer Price Index, as compiled by the Federal Bureau of Labor Statistics. This limitation shall not apply if rent increases are provided for in leases or contracts in existence prior to the filing date of the tentative map.

d. *Notice to New Tenants.* After submittal of the application to convert, any prospective tenant shall be notified in writing by the developer of the intent to convert prior to leasing or renting any unit, and shall not be subject to the provisions of Subparagraph E.2.c (Increase in Rents) of this Section.

e. *Senior Citizens, the Handicapped, and the Disabled.* The developer shall be required to retain ownership of units occupied at the time of filing of the tentative map by senior citizens (persons 62 years of age or older) or the handicapped (as defined by HSC Section 50072) or the disabled (as defined by 42USC423), for a period of one year from the date of approval by the Approving Authority.

F. Standards for Conversion.**1. Building and Physical Standards.**

a. The community apartment, condominium, planned development, or stock cooperative conversion project, and all individual units and common areas contained therein, shall comply with all applicable existing and current development, building (including energy conservation and sound transmission), fire, and subdivision requirements, unless legally nonconforming.

b. The community apartment, condominium, planned development, or stock cooperative conversion project shall comply with all applicable provisions of Ontario Municipal Code Chapter 11 (Security Standards for Building).

c. The consumption of gas, electricity and water within each unit shall be separately metered so that the unit owner can be separately billed for each unit. Each unit shall have its own panel, or access thereto, for all electrical circuits that serve the unit. The requirements of this subsection may be waived where the Approving Authority finds that full compliance with this provision would not be practicable and the developer submits an alternative plan approved by the Approving Authority.

d. The electrical, plumbing, mechanical, fire, and life safety systems of the structure shall be placed in a condition of good repair and maintenance.

e. The buildings and facilities shall be upgraded to meet the requirements of Ontario Municipal Code Title 5, Chapter 29 (Noise). The Approving Authority may require additional insulation or other upgrades to reduce noise to an acceptable level.

f. The developer shall dedicate land or easements for street widening, public access, or other public purposes in connection with the project, where determined necessary by the Approving Authority and in conformance with this Development Code.

g. All on-site and adjacent overhead utility service lines and poles shall be converted to an underground system consistent with the requirements of this Development Code.

h. All main buildings, structures, fences, patio enclosures, carports, irrigation systems, landscaped areas, accessory buildings, sidewalks, driveways and additional elements as required by the Approving Authority shall be refurbished and restored as necessary, to achieve a high quality appearance and safety.

i. If Development Impact Fees have not previously been paid for the affected residential units, the required fees shall be paid prior to the recordation of the final map, or as otherwise required by City ordinance.

j. The developer shall provide each purchaser with a copy of the below-listed items, prior to executing any purchase agreement or other contract to purchase a unit within the project, and shall give the purchaser sufficient time to review the information. Copies of the information shall also be made available at all times at the sales office and a notice indicating that the reports and documentation are available shall be posted on the project site, at locations approved by the Planning Director. In addition, copies of the required reports and documentation shall be provided to the Homeowners Association upon its formation.

(1) Reports and documentation required by Paragraph C.2 (Physical Elements Report) of this Section, in their final form as accepted by the City; and

(2) A copy of the covenants, conditions, and restrictions, and a project maintenance plan.

k. Other conditions may be applied as deemed necessary by the Approving Authority to further the intent of this Section.

2. Securities and Penalties. All improvements and alterations required pursuant to this Section and all other applicable requirements of this Development Code, the Ontario Municipal Code, and the conditions of project approval, shall be made prior to the approval of the final map or parcel map, or upon approval of the Planning Director, City Engineer, and Building Official, and a deposit paid to the City pursuant to Division 2.06 (Performance Guarantees), to assure the completion of all required work prior to the closing of escrow on any unit within the project. The deposit shall be accompanied by an agreement by the developer, and owner of the project if different from the developer, in a form to be approved by the city attorney, guaranteeing completion of the work.

G. Findings. The Approving Authority, prior to approving a tentative tract or parcel map, or a Conditional Use Permit, for the conversion of rental housing units to a common interest project, including a community apartment, residential condominium, residential planned development, or residential stock cooperative, shall find and clearly establish the following findings:

1. **Not Detrimental.** All provisions of this Section have been met and the project will not be detrimental to the health, safety, or welfare of the community;

2. **Consistency with The Ontario Plan.** The proposed conversion is consistent with the Vision, City Council Priorities, and Policy Plan (General Plan) components of The Ontario Plan;

3. **Conformity with Title.** The proposed conversion conforms to all applicable requirements of this Development Code; and

4. **Housing Diversity.** The proposed conversion of rental housing units to a community apartment, condominium, planned development, or stock cooperative, will not have an adverse effect on the diversity of housing types available in the City.

6.08.055: Conversion to a Nonresidential Common Interest Project

This Section shall apply to the conversion of any existing nonresidential real property to a common interest project, such as condominiums or any other similar form of common ownership, except conversion projects for which a final or parcel map has been approved prior to the effective date of this Development Code. All provisions, conditions, and further definitions of condominium development, as included in the California Civil Code, shall apply to the divisions of real property as permitted herein.

A. Purpose. The purpose of this Section is to provide a legal process for the conversion of existing nonresidential buildings to a common interest ownership, such as a condominium, so as to protect both the community and the purchasers of units within a common interest project. This Section provides regulations to ensure adequate and safe building design and maintenance for all industrial and commercial common interest conversions, in order to achieve this goal.

B. Applicability. Any conversion to a nonresidential common interest project shall be subject to all applicable provisions of the Subdivision Map Act (commencing with GC Section 66410), the requirements of this Section, and all other applicable requirements of this Development Code and the Ontario Municipal Code.

C. Application Requirements. A request for the approval of a parcel map for a nonresidential common interest project conversion, must be accompanied by the following items:

1. Subdivision Application. A subdivision application as required by Section 4.02.100 (Subdivisions—Tentative Tract and Parcel Maps, and Vesting Maps) of this Development Code.

2. Physical Elements Report. A physical elements report shall be submitted for each structure and/or facility, as described in Paragraph C.2 (Physical Elements Report) of Section 6.08.045 (Conversion to a Residential Common Interest Project) of this Division.

3. Notice to Tenants. Proof of all written notices required by the Subdivision Map Act for conversion projects, as listed in Subsection E (Notice to Tenants) of Section 6.08.045 (Conversion to a Residential Common Interest Project) of this Division.

4. Plans and Information. Provide plans, maps, reports, special studies, exhibits, and any other information deemed necessary by the City to process the conversion, as identified on the applicable City application forms.

5. Proposed Declaration. Provide a copy of the declaration required by CC Section 1353. The declaration must include an agreement for the creation of an association responsible for common area maintenance, a clear designation of parking and signage rights, and a method for resolving differences.

6. Development Plan Application Required. The developer shall submit a Development Plan application for approval of the conversion pursuant to Section 4.02.030 (Development Plans) of this Development Code.

D. Procedures.

1. Acceptance of Reports. The final form of the reports and other documents required under Subsection C (Application Requirements) of this Section shall be as approved by the City. The reports, in their accepted form, shall remain on file with the City for review by the public. The subdivider shall provide each purchaser with a copy of the reports in their final, accepted form.

2. Inspection. In conjunction with the filing of a nonresidential common interest project conversion request, the subdivider shall request that an inspection of the premises be made by the Building Official and the City Engineer. The inspection shall include structures, common areas, site improvements, public improvements, and all other related facilities. A deficiency list shall be compiled during the inspection, which lists all necessary corrections required to conform to the requirements of this Section and all other applicable codes and ordinances.

3. Corrective Work. Upon completion of the inspection required pursuant to Paragraph D.2 (Inspection), above, a copy of the deficiency list shall be transmitted to the subdivider. All deficiencies shall be corrected to the satisfaction of the City prior to filing a final map or parcel map. When plans for corrective work are required, they shall be as approved by the appropriate city official, prior to the filing of the final map or parcel map.

4. Payment of Inspection Fees. The City shall charge the usual fees, if applicable, or an hourly fee for the inspection and processing according to an estimated actual hourly cost to the city. The owner shall post a cash deposit in an amount equal to the estimated cost of inspection. The deposit will be applied toward the inspection fee, with any refund or balance due to be resolved before the approval of the final map by the Approving Authority. Any unpaid balances shall be paid prior to recordation of the final map.

E. Standards for Conversion.

1. Building and Physical Standards.

a. Building Regulations. The project shall conform to the applicable standards of the City's Building Code that was in effect at the time the last building permit was issued for the affected structures.

b. Fire Prevention. Each unit shall be provided with a fire-warning system conforming to the City's Building Code. All fire hydrants, fire alarm systems, portable fire extinguishers and other fire protective appliances shall be retained in an operable condition at all times.

c. Sound Transmission.

(1) Vibration Transmission. All permanent mechanical equipment, such as motors, compressors, pumps, compactors, or any item determined by the Building Official to be a source of structural vibration or structural-borne noise shall be vibration-isolated with inertia blocks or bases, or vibration isolator springs, in a manner approved by the Building Official.

(2) Noise Standards. The structures shall conform to all interior and exterior sound transmission standards of CCR Title 24, the City's Building Code, and the requirements of Ontario Municipal Code Chapter 29 (Noise). The Approving Authority may require additional insulation or other upgrades to reduce noise to an acceptable level.

d. Utility Metering. Each unit shall be separately metered for gas, electricity and water, unless the covenants, conditions, and restrictions provides for the property owner association to take responsibility for these utilities.

e. Landscape Maintenance. All landscaping shall be restored or new landscaping shall be installed to achieve a high degree of appearance and quality pursuant to Division 6.05 (Landscaping) of this Development Code. Provisions shall be made within the declaration required pursuant to Paragraph C.5 (Proposed Declaration) of this Section, for continuing maintenance of all landscaped areas. Existing landscaping is subject to review and approval by the Approving Authority. If new landscaping is proposed, the design of all landscaping is subject to review and approval by the City.

f. Off-Street Parking and Loading. Off-street parking and loading shall be provided pursuant to the requirements of Division 6.03 (Off-Street Parking and Loading) this Development Code, for allowed commercial and industrial land uses, as applicable.

g. Refurbishing and Restoration of Improvements. Each main building, structure, fence, accessory building, sidewalk, driveway, landscaped area, utilities, and additional element as required by the department shall be refurbished and restored as necessary to achieve

a high degree of appearance, quality and safety. The refurbishing and restoration is subject to review and approval by the department.

h. Building Security Standards. Each unit shall comply with all applicable provisions of Ontario Municipal Code Chapter 11 (Security Standards for Building).

i. Dedication of Land and Easements. The developer shall dedicate land or easements for street widening, public access, or other public purposes in connection with the project, where determined necessary by the Approving Authority, and in conformance with this Development Code.

j. Undergrounding of Overhead Utilities. All on-site and adjacent overhead utility service lines and poles shall be converted to an underground system consistent with the requirements of this Development Code.

k. Copies of Reports and Documentation to be Provided to New Property Owners. The developer shall provide each purchaser with a copy of the below-listed items, prior to executing any purchase agreement or other contract to purchase a unit within the project, and shall give the purchaser sufficient time to review the information. In addition, copies of the required reports and documentation shall be provided to the Property Owner Association upon its formation.

(1) Reports and documentation required by Paragraph C.2 (Physical Elements Report) of this Section, in their final form as accepted by the City; and

(2) A copy of the covenants, conditions, and restrictions.

l. Additional Conditions. Additional conditions may be applied as deemed necessary by the Approving Authority to further the intent of this Section.

2. Securities and Penalties. All improvements and alterations required pursuant to this Section and all other applicable requirements of this Development Code, the Ontario Municipal Code, and the conditions of project approval, shall be made prior to the approval of the final map or parcel map, or upon approval of the Planning Director, City Engineer, and Building Official, and a deposit paid to the City pursuant to Division 2.06 (Performance Guarantees), to assure the completion of all required work prior to the closing of escrow on any unit within the project. The deposit shall be accompanied by an agreement by the developer, and owner of the project if different from the developer, in a form to be approved by the city attorney, guaranteeing completion of the work.

F. Findings. The Approving Authority may not approve a request for a conversion to an industrial or commercial common interest project, unless it finds and clearly establishes that the proposed conversion conforms to the requirements of this Section, and is consistent with the Vision, Policy Plan (General Plan), and City Council Priorities components of The Ontario Plan, and all other applicable requirements of this Development Code and the Ontario Municipal Code.

This page intentionally left blank

Division 6.09—Sustainable Development Standards and Practices

*****Reserved for Future Use*****

This page intentionally left blank

Division 6.10—Property Appearance and Maintenance

Sections:

6.10.000:	Purpose
6.10.005:	Applicability
6.10.010:	Maintenance of Property: Nuisances
6.10.015:	Abatement
6.10.020:	Notice of Violation
6.10.025:	Hearing and Determination
6.10.030:	Record of Cost of Abatement
6.10.035:	Assessment of Costs
6.10.040:	Violations

6.10.000: Purpose

The City Council has determined that the quality of life within the City is directly linked to the character and condition of its residential, commercial, mixed-use, industrial, specialized use, and overlay districts. It is the purpose of this Division to provide maintenance standards that shall serve to enhance the value of land and development within the City, protect the appearance, integrity, and character of the community, and secure the public's health, safety, and welfare.

6.10.005: Applicability

A. Property owners shall be responsible for maintaining all structures, landscaping, accessory structures, paved areas, appurtenances, fences, and personal property situated on lots and premises in the City in a manner required to protect the health and safety of users, occupants, and the general public. This responsibility cannot be contracted, transferred, assigned, or conferred to another person or organization. The property shall be deemed substandard in maintenance if it violates any portion of this Division or any other applicable provision of this Development Code.

B. This Division is not the exclusive regulation of property maintenance for the City. It shall be supplemental and in addition to, and not supersede other regulations contained within this Development Code and the Ontario Municipal Code, and other statutes and ordinances heretofore or hereinafter enacted by the City, the State, or any other legal entity or agency having legal jurisdiction, including, but not limited to such regulations as contained in the Housing Code, the Building Code, and any plans and permits approved by the City (i.e., specific plans, planned unit developments, Conditional Use Permits, Development Plans, business licenses, etc.).

6.10.010: Maintenance of Property: Nuisances

It is a public nuisance for any person owning, leasing, occupying or having charge of any premises in this City to maintain the premises in such manner that any of the following conditions are found to exist thereon:

A. Land, topography, geology or configuration of which, whether in natural state or as a result of grading operations, excavation or fill, causes erosion, subsidence or surface water drainage

problems of such magnitude to be injurious or potentially injurious to the public health, safety and welfare or to adjacent properties.

B. Buildings that are abandoned, partially destroyed, or permitted to rein unreasonably in a state of partial construction.

C. The failure to close, by such means as will protect against entry without the use of substantial force, all doorways, windows and other openings leading into vacant structures.

D. Paint deterioration upon buildings, causing dry rot and warping or lack of weather protection.

E. Broken windows that comprise a hazardous condition, or invite trespassers or malicious mischief, or constitute a condition tending to depreciate the aesthetic and property values of surrounding properties.

F. Overgrown vegetation:

1. Likely to harbor rats, vermin and other vectors;
2. Constituting unsightly appearance;
3. Having a tendency to depreciate the aesthetic and property values of surrounding properties; or
4. Causing a fire hazard.

G. Dead, decayed, diseased or hazardous trees, and other nuisance vegetation:

1. Constituting unsightly appearance;
 2. Creating fire hazards or health problems dangerous to public safety and welfare;
- or
3. Having a tendency to depreciate the aesthetic and property values of surrounding properties.

H. Wrecked or otherwise disabled or abandoned vehicles, except in cases of emergency and in no event for a period longer than 5 days, and motors, equipment and automotive parts or accessories stored anywhere other than within a fully enclosed space, carport garage or approved automobile wrecking yard.

I. Vehicles, trailers, recreational vehicles and boats kept or stored in yard areas, other than on paved driveways installed in accordance with the City's zoning and development standards, where they are not screened from streets or highways.

J. The existence of rubbish, tin cans, or other waste matter of any type upon any alley, sidewalk or vacant lot within the City.

K. Accessible conditions dangerous to children, including:

1. Abandoned and broken equipment;

2. Refrigerators or freezers with latching doors;
 3. Unprotected and/or hazardous pools, ponds and excavations; or
 4. Neglected machinery.
- L.** Broken or discarded furniture and household equipment on the premises for unreasonable periods and visible from the street or neighboring properties, and having a tendency to depreciate the aesthetic and property values of surrounding properties.
- M.** Boxes, lumber, trash, rubbish and other debris either inside or outside buildings and visible from public streets or neighboring properties for unreasonable periods, and having a tendency to depreciate the aesthetic and property values of surrounding properties.
- N.** The accumulation of rubbish, litter or debris in vestibules, doorways or the adjoining sidewalks of commercial or industrial buildings.
- O.** Trash containers stored in front or side yards and visible from public streets except when placed in places of collection at the time permitted.
- P.** Keeping of property with a lack of adequate landscaping or ground cover sufficient to prevent blowing dust and erosion.
- Q.** Any device, decoration, design, graffiti, fence structure, clothesline or vegetation that is unsightly due to its condition or its inappropriate location.
- R.** The outside storage of building materials, machinery or other material or equipment, used in or for a business, on any lot in any residential district, except during construction on the lot.
- S.** The maintenance of signs and/or sign structures relating to uses no longer conducted or products no longer sold on vacant commercial, industrial or institutional buildings more than 45 days after such building becomes vacant.
- T.** The maintenance of any structure in a state of substantial deterioration, such as peeling paint on a facade, broken windows, roofs in disrepair, damaged porches, broken steps or other such deterioration or disrepair not otherwise constituting a violation, and which is visible from a public right-of-way or neighboring properties, where such condition would have a tendency to depreciate the aesthetic and property values of surrounding properties.
- U.** The substantial lack of maintenance of grounds within the City on which structures exist, where the grounds are visible by the public from a public right-of-way or neighboring properties, where such condition would have a tendency to depreciate the aesthetic and property values of surrounding properties.
- V.** Property maintained (in relation to others) so as to establish a prevalence of depreciated values, impaired investment, and social and economic maladjustments that the capacity to generate taxes is reduced and tax receipts from such particular area are inadequate for the cost of public services rendered therein.
- W.** The maintenance of any yard, including any parkway as defined in OMC Section 7-3.03 (Definitions), which is visible from the public right-of-way without live and health grass and/or

landscaping, or the failure to adequately irrigate such yard or parkway. If such yard is so maintained, the City may, pursuant to this chapter, abate such conditions and collect the costs thereof by any reasonable method, including the installation and maintenance of health grass and/or landscaping and/or an irrigation sprinkler system, as well as the continued utilization of such irrigation sprinkler system.

X. The maintenance of any vacant lot without live and healthy grass, landscaping, or screening combined with perimeter landscaping, where such lot is adjacent to an improved sidewalk and/or parkway.

Y. The existence of solid waste such as excessive animal feces or human waste of any kind.

Z. The presence of any abandoned shopping cart, to the extent not otherwise remedied by law.

6.10.015: Abatement

All or any part of premises found, as provided herein, to constitute a public nuisance shall be abated by rehabilitation, demolition, or repair, or any other reasonable means pursuant to the procedures set forth in this Division. The procedures set forth herein shall not be exclusive, and shall not in any manner limit or restrict the City from enforcing other City ordinances or abating public nuisances in any other manner provided by law.

6.10.020: Notice of Violation

A. If the Code Enforcement Director, after investigation, believes that one or more public nuisances exist on premises within the City, the Code Enforcement Director shall cause to be served upon the owner, lessee, occupant or person having charge of the affected premises, a Notice of Violation. The Notice of Violation shall list the conditions constituting a public nuisance, and shall order the owner, lessee, occupant, or person having charge of the affected premises, to abate the nuisance or nuisances listed in the Notice of Violation. The Notice of Violation shall provide a reasonable time in which the owner, lessee, occupant, or person having charge of the premises may abate the nuisance or nuisances cited in the Notice of Violation.

B. Service of the Notice of Violation shall be made upon the owner, lessee, occupant, or person having charge of the affected premises, pursuant to Section 6.10.035 (Assessment of Costs), below.

C. Any property owner, lessee, occupant or person having charge of the affected premises shall have the right to have any such premises rehabilitated or to have the cited nuisance or nuisances abated in accordance with the Notice of Violation, at his or her own expense, provided the same is done prior to the expiration of the abatement period set forth in the Notice of Violation. Upon such abatement in full, proceedings under this ordinance shall terminate.

D. To the extent such nuisance is not completely abated by the owner, lessee, occupant or person having charge of the affected premises, as directed within the designated period of abatement, the Code Enforcement Director or his or her designee is authorized and directed to cause the same to be abated by City forces or private contract in any reasonable manner; and the Code Enforcement Director or his or her designee is expressly authorized to enter the affected

premises for such purpose. Upon request of the designated official, other City departments shall cooperate fully and shall render all reasonable assistance in abating any such nuisance.

6.10.025: Hearing and Determination

A. Upon request by the owner, lessee, occupant, or person having of the affected premises and if received by the Code Enforcement Director within 10 days after mailing of the Notice of Violation, the Code Enforcement Director or his or her designee shall hold a hearing, which shall be open to the public. The Code Enforcement Director or his or her designee shall hear and consider objections and/or protests from any owner, lessee, occupant, person having charge of the affected premises, or other interested persons relative to the served Notice of Violation.

B. The Code Enforcement Director or his or her designee shall hear and receive all relevant evidence and testimony relative to the alleged public nuisance and shall consider methods to abate such nuisance. This hearing may be continued from time to time.

C. Upon or after the conclusion of the hearing, the Code Enforcement Director or his or her designee shall, based upon the evidence presented at the hearing, determine whether the affected premises, or any part thereof, as maintained, constitute a public nuisance as defined herein.

6.10.030: Record of Cost of Abatement

A. The Code Enforcement Director or his or her designee shall keep an account of the cost (including incidental expenses) of abating such nuisance of each separate lot or parcel of land where the work is done, and shall prepare an itemized account showing the cost of abatement, including any salvage value relating thereto.

B. The Code Enforcement Director shall serve on the owner, lessee, occupant or person in charge of the affected premises a copy of the itemized account pursuant to Section 6.10.035 (Assessment of Costs). Such service shall notify the recipient that failure to pay the amount listed in the account within 30 days of receipt by the recipient shall, upon a determination by the City Manager or his or her designee, constitute a personal obligation of the recipient and may be collected by a lien on the affected premises or may be collected as a special assessment against the affected premises.

C. "Incidental expenses" include, but are not limited to, the actual expenses and costs of the City in abating the public nuisance, including the preparation of the Notice of Violation, specifications and contracts, inspecting the work, attorneys' fees and costs, conducting the hearing pursuant to Section 6.10.025 (Hearing and Determination), above, and other costs associated with carrying out the provisions of this chapter. The recovery of attorneys' fees and costs shall extend to any prevailing party, including the City. Attorneys' fees and costs may be recovered by a prevailing party only in those proceedings in which the City has notified the owner, lessee, occupant or person having charge of the affected premises, in the Notice of Violation, that the City intends to seek recovery of its attorneys' fees and costs. In no event shall an award of attorneys' fees and costs to a prevailing party exceed the amount of reasonable attorneys' fees incurred by the City in the proceeding.

6.10.035: Assessment of Costs

A. To the extent the Code Enforcement Director determines that the public nuisance or nuisances cited in the Notice of Violation existed on the affected premises and the cost of abatement of such nuisance or nuisances was reasonable, the Code Enforcement Director shall make a written order setting forth these findings and ordering that, if such costs are not paid within a specified period, the owner, lessee, occupant, or other person having charge of the affected premises, shall be personally liable for such costs. Upon resolution of the City Council, such costs shall be collected by:

1. A lien on the affected premises pursuant to GC Section 38773.1; or
2. A special assessment against the affected premises pursuant to GC Section 38773.5.

B. If the City chooses to collect its abatement costs through a lien on the affected premises, the notices to the owner of the affected premises required by this Division shall be served in the same manner as summons in a civil action in accordance with CCP Part 2, Title 5, Chapter 4 Article 3 (commencing with Section 415.10). If the owner of record of the parcel of land on which the nuisance is maintained, based on the last equalized assessment roll or the supplemental roll, whichever is more current, after diligent search cannot be found, notices to the owner may be served by posting a copy thereof in a conspicuous place upon the affected premises for a period of 10 days and publication thereof in a newspaper of general circulation published in San Bernardino County pursuant to GC Section 6062. The lien shall be recorded in the Office of the San Bernardino County Recorder, and from the date of recording, shall have the force, effect, and priority of a judgment lien. The lien shall specify the amount of the lien, the name of the City as the agency on whose behalf the lien is filed, the date of the Notice of Violation and order of the City Council, the street address, legal description and assessor's parcel number of the affected premises on which the lien is imposed, and the name and address of the recorded owner of the affected premises. In the event that the lien is discharged, released, or satisfied, through either payment or foreclosure, notice of the discharge containing the information specified in the preceding sentence shall be recorded by the City. The lien and the release of the lien shall be indexed in the grantor-grantee index. The lien may be foreclosed by an action brought by the City for a monetary judgment.

C. If the City chooses to collect its abatement costs through a special assessment, the notices required by this chapter shall be provided to the owner by certified mail, as determined from the County Assessor's or County Recorder's records. Notice of the special assessment and requests for a hearing regarding the special assessment shall be in accordance with OMC Section 1-4.05 (Appeal Hearing for Special Assessments).

D. The special assessment shall be collected at the same time and in the same manner as ordinary City taxes are collected, and shall be subject to the same penalties and the same procedure and sale in case of delinquency as provided for ordinary City taxes. All laws applicable to the levy, collection, and enforcement of City taxes shall be applicable to the special assessment. If any real property to which the cost of abatement relates has been transferred or conveyed to a bona fide purchaser for value, or if a lien of a bona fide encumbrance for value has been created and attaches thereon, prior to the date on which the first installment of the taxes would become delinquent, then the cost of abatement shall not result in a lien against the real property but instead shall be transferred to the unsecured roll for collection. The City may conduct a sale of vacant residential developed property for which the payment of such

assessment made pursuant to this subdivision is delinquent. Notices or instruments relating to the abatement proceeding or special assessment may be recorded.

E. All other notices required by this chapter shall be delivered by certified U.S. mail, postage prepaid to the recipient thereof.

6.10.040: Violations

A. The owner, lessee, occupant, or other person having charge of any such buildings or premises who maintains any public nuisance as defined in Section 9.01.000 (Definitions) of this Development Code, or who neglects to comply with the Notice of Violation pursuant to Section 6.10.020 (Notice of Violation), above, is guilty of an infraction.

B. Any occupant or lessee in possession of any such building or structure who refuses to vacate the building or structure, pursuant to an order given as herein provided, is guilty of an infraction.

C. Any person who removes any notice or order posted as herein required for the purpose of interfering with the enforcement of these provisions shall be guilty of an infraction.

D. No person shall obstruct, impede or interfere with any representative of the City Council, or any representative of a City department, or with any person who owns or holds any estate or interest in a building that has been ordered to be vacated, repaired, rehabilitated, or demolished and removed, or with any person to whom any such building has been lawfully sold pursuant to these provisions whenever any such representative of the City Council, representative of the City, purchaser, or person having any interest or estate in such building, is engaged in vacating, repairing, rehabilitating, or demolishing and removing any such building pursuant to these provisions, or in performing any necessary act preliminary to or incidental to such work as herein authorized or directed. It is a defense to prosecution under this Subsection that the alleged obstruction or interference consisted of constitutionally protected speech only.

E. Any prevailing party in an action to abate a public nuisance shall be entitled to attorneys' fees and costs, to the extent such attorneys' fees and costs do not exceed the reasonable attorneys' fees and costs incurred by the City. The City may limit recovery of attorneys' fees and costs by the prevailing party to those individual actions that the City elects, at the initiation of that individual action, to seek recovery of its own attorneys' fees and costs.

F. Upon entry of a second or subsequent civil or criminal judgment within a 2-year period, finding that an owner of property is responsible for a public nuisance, except for conditions abated pursuant to HSC Section 17980, the owner shall be liable to the City for 3 times the costs of the abatement.

This page intentionally left blank

Division 6.11—Shopping Cart Retention and Storage

Sections:

6.11.000:	Purpose
6.11.005:	Applicability
6.11.010:	Definitions
6.11.015:	Exemption
6.11.020:	Mandatory Shopping Cart Retention Plan
6.11.025:	Shopping Cart Retention Plan Timeline and Approval Process
6.11.030:	Penalties for Failing to Submit a Shopping Cart Retention Plan
6.11.035:	Notification for Retrieval of Abandoned Carts
6.11.040:	Administrative Costs and Fines
6.11.045:	Disposition of Carts after 30 Days
6.11.050:	Unmarked Shopping Carts: Public Nuisance
6.11.055:	Unmarked Shopping Carts: Destruction
6.11.060:	Shopping Cart Collection and Storage Facilities

6.11.000: Purpose

Abandoned shopping carts constitute a nuisance, create potential hazards to the health and safety of the public, and interfere with pedestrian and vehicular traffic within the City. The accumulation of wrecked, dismantled, and abandoned shopping carts on public or private property also tends to create conditions that reduce property values, promoting blight and deterioration in the City. The purpose of this Division is to provide regulations pertaining to abandoned shopping carts, unmarked shopping carts, provide a requirement for a mandatory plan to prevent cart removal, and provide adequate facilities for on-site cart storage.

6.11.005: Applicability

Any business establishment in the City that provides shopping carts for use by their patrons shall develop and implement a Shopping Cart Retention Plan, which is intended to prevent customers from removing carts from their business premises, and provide appropriate cart storage areas pursuant to this Division. The Shopping Cart Retention Plan shall be reviewed and approved by the Planning Director pursuant to the procedures established for ministerial permits and decisions contained in §§ 2.02.015.C (Ministerial Permits and Decisions) of this Development Code.

6.11.010: Definitions

As used in this Division, unless otherwise apparent from the context, the words, terms, and phrases listed below shall have the following meaning:

A. Abandoned Cart. Any cart that has been removed without written permission of the owner, or on-duty manager from the premises of the business establishment, regardless of whether it has been left on either private or public property. This provision shall not apply to carts that are removed for the purpose of repair or maintenance.

B. Cart. A basket that is mounted on wheels or similar device provided by a business establishment for use by a customer for the purpose of transporting goods of any kind, including, but not limited to, grocery store shopping carts.

C. Owner. Any person or entity, who in connection with the conduct of a business, owns, possesses, or makes any cart available to customers or the public. For the purposes of this Division, "owner" shall also include the owner's on-site or designated agent or retailer that provides the carts for use by its customers.

D. Premises. The entire area owned and utilized by the business establishment that provides carts for use by customers, including any parking lot or other property provided by the owner for customer parking.

E. Unmarked Cart. Any cart as defined by this Division that is not identified and marked pursuant to PC § 22435.1.

6.11.015: Exemption

Any owner that agrees to enter into a contract with a City-designated retrieval service to provide for retrieval of abandoned carts, or, individually or as part of a consortium of businesses, enters into a retrieval contract with a retrieval service that is satisfactory to the City, shall be exempt from § 6.11.025 (Prevention Plan Timeline and Approval Process) through § 6.11.035 (Notification for Retrieval of Abandoned Carts), below.

6.11.020: Mandatory Shopping Cart Retention Plan

Every business owner shall develop and implement a Shopping Cart Retention Plan for all businesses that utilize shopping carts for use by business patrons, to prevent customers from removing carts from the business premises. Every Shopping Cart Retention Plan shall include the following elements:

A. Required Signs on Carts. Every cart owned or provided by any business establishment in the City must have a sign permanently affixed to it that contains all of the following information:

1. Identifies the owner of the cart or the name of the business establishment, or both;
2. Notifies the public of the procedure to be utilized for authorized removal of the cart from the business premises;
3. Notifies the public that the unauthorized removal of the cart from the premises or parking area of the retail establishment, or the unauthorized possession of the cart, is a violation of State law; and
4. Lists a valid telephone number to contact to report the location of the abandoned cart or lists an address for returning the cart to the owner or business establishment.

B. Required Signs on Property. Signs shall be placed in pertinent places near door exits and near parking lot exits that notify customers that cart removal is prohibited and constitutes a violation of State and local law.

C. Physical Measures.

1. New development, an increase of more than 10 percent in GFA, or the major alteration or remodel of any building occupied by, or proposed to be occupied by, retail commercial uses providing 10 or more shopping carts for use by business patrons, shall install and maintain in good working order, an electronic barrier system at the perimeter of the business site, which, when crossed by a shopping cart, will disable the cart, thereby preventing its removal from the site. Alternate cart retention methods that would achieve the same outcome may be considered by the Planning Director.

2. New and existing businesses providing less than 10 shopping carts for use by patrons, may be required to implement specific physical measures to prevent shopping cart removal from the business premises. These measures may include one or more of the following:

- a. Installation of disabling devices on all carts;
- b. Posting of a security guard to deter and stop customers who attempt to remove carts from the premises;
- c. A decorative bollard and chain system or decorative fencing installed around the business premises to prevent cart removal;
- d. Security deposits required for the use of all carts; and/or
- e. The rental or sale of carts that can be temporarily or permanently used for the transport of purchases.

6.11.025: Shopping Cart Retention Plan Timeline and Approval Process

The Shopping Cart Retention Plan shall be submitted for approval by the City within 60 days after adoption of this Division, and each time the plan is proposed to be amended. If a new Plan is submitted, the proposed measures shall be implemented no later than 30 days after City approval is given. The prevention measures shall be continued until and unless the City indicates that measures need to be modified. Unless otherwise agreed, any modifications to the Plan imposed by the City shall be implemented within 30 days after the City notifies the retailer of the needed modifications.

6.11.030: Penalties for Failing to Submit a Shopping Cart Retention Plan

Any owner that fails to submit a Shopping Cart Retention Plan, implement the proposed Plan measures, or implement any required modifications to the Plan by the City within the periods specified in this Division, shall be subject to a \$1,000 civil penalty, plus an additional penalty of \$50 for each day of noncompliance.

6.11.035: Notification for Retrieval of Abandoned Carts

Pursuant to BPC § 22435.7, the City shall notify the owner of any abandoned carts owned or used by the business establishment that have been located within the City within 24 hours of

impoundment. The owner shall have 3 business days from the date that notification is given to retrieve carts from the City.

6.11.040: Administrative Costs and Fines

Pursuant to BPC § 22435.7, any owner that fails to retrieve its abandoned cart(s) within 3 business days after receiving notice from the City, shall pay the City's administrative costs for retrieving the cart(s) and providing the notification to the owner. Any owner who fails to retrieve abandoned carts in accordance with this Division in excess of 3 times during a 6-month period shall be subject to a \$50 fine for each occurrence. An occurrence includes all carts owned by the owner that are impounded by the City in a one-day period.

6.11.045: Disposition of Carts after 30 Days

Pursuant to State law, any cart not reclaimed from the City within 30 days after notification to the owner, shall be sold or otherwise disposed of by the City.

6.11.050: Unmarked Shopping Carts: Public Nuisance

Any unmarked shopping cart is hereby declared a public nuisance if:

- A.** It is left unattended on a public right-of-way or other public property;
- B.** It is left unattended on any private property at a location that will impede emergency services;
- C.** It is left unattended on the front or side setback of any private property without the owner's or occupant's permission; or
- D.** It is left on private property where it may be viewed from the public right-of-way or adjacent properties for more than 24 hours after the occupant, if any, and the owner of the property has received written notice which states that if the shopping cart is not removed from public view, it will be impounded by the City and may be sold or otherwise disposed of by the City.

6.11.055: Unmarked Shopping Carts: Destruction

Any carts found to be unmarked as defined by this Division, and has been impounded by the City, shall be destroyed without any further notice other than as specified in Subsection 6.11.050.D of this Division.

6.11.060: Shopping Cart Collection and Storage Facilities

Shopping cart storage facilities shall be provided for commercial-retail uses, including, but not limited to, automotive parts and supplies, food and beverage stores, health and personal care stores, general merchandise stores, and other miscellaneous retail stores, for 3 separate and

distinct purposes: [1] the overnight or long-term storage of shopping carts; [2] the distribution of shopping carts to patrons as they enter the business; and [3] stations for the collection and storage of shopping carts within off-street parking facilities.

A. The Overnight or Long-Term Storage of Shopping Carts.

1. Facilities for the overnight or long-term storage of shopping carts shall be located within the building of the business they serve, or outside, within screened areas. Outside overnight shopping cart storage areas shall be screened and secured by a minimum 3-FT high decorative masonry wall, with a decorative cap, in combination with landscaping. The wall shall be designed to be architecturally consistent with the design of the adjacent building(s).

2. The minimum size, design, and location of overnight shopping cart storage areas shall be subject to Planning Director approval.

B. Stations for the Collection and Storage of Shopping Carts within Off-Street Parking Facilities (Shopping Cart Corrals). Shopping cart corrals shall be provided within off-street parking facilities, and shall be distributed throughout parking lots for convenient access by business patrons.

1. At a minimum, shopping cart corrals shall be defined by a landscaped planter on at least two opposing perimeter sides, minimum 3 FT in width, bordered by a raised 6-inch concrete curb, which shall be planted and maintained with a hedgerow that will be allowed to grow to a minimum height of 3 FT for the purpose of screening shopping carts. The paving at the corral entrance shall be slightly raised to keep shopping carts confined within the corral. Within the required planter area, the construction of a 3-FT high decorative masonry wall with a decorative cap is encouraged, to provide further screening. The use of pipe corrals shall not be permitted.

2. Shopping cart corrals shall be distributed throughout the off-street parking area. The minimum number, dimensions, and locations of shopping cart corrals shall be determined by the Planning Director.

This page intentionally left blank