

Chapter 9.0: Definitions and Glossary

[Division 9.01](#)—Definitions

[Division 9.02](#)—Glossary

This page intentionally left blank

Division 9.01—Definitions

Sections:

- [9.01.000](#): Purpose
- [9.01.005](#): Applicability
- [9.01.010](#): Terms and Phrases
- [9.01.015](#): Acronyms and Abbreviations

9.01.000: Purpose

The purpose of this Division is to establish definitions for terms and phrases used in this Development Code that are technical or specialized, or that may not reflect common usage.

9.01.005: Applicability

A. Unless otherwise apparent from the context, certain words, terms, phrases, abbreviations, and acronyms used in this Development Code are defined in this Division and are listed herein, in correct alphabetical order.

B. If any of the definitions in this Division conflict with definitions in other City codes and ordinances, such as the Ontario Municipal Code, or an adopted specific plan or planned unit development, these definitions shall control for the purposes of this Development Code. If a word is not defined in this Division, the Zoning Administrator shall be responsible for determining the correct definition.

C. Words used in the present tense include the future, words in the singular number also include the plural, and words in the plural number include the singular, unless the natural construction of the wording indicates otherwise.

D. The word "shall," indicates a mandatory requirement, except as when used in connection with an action or decision of the City Council, or any City commission, board, or official; in which case, the word "shall" is directory only.

E. The word "may," is a permissive term, similar in context as the terms "might," "can," or "could."

F. Whenever used in this Development Code, the word "day" shall mean a calendar day.

9.01.010: Terms and Phrases

A. Definitions of Words Beginning With the Letter "A."

Abandonment of Use. The cessation of a land use by the owner without intent to transfer the land use to another, or resume the land use within the time limitations specified in Division 3.01 (Nonconforming Lots, Land Uses, and Structures) of this Development Code.

Abatement. Reducing or eliminating the degree or intensity of a nuisance or other property-related problem.

Abutting. Having property line or zoning district boundaries in common; for example, two lots are abutting if they have property lines in common.

Access. A way of approaching or entering a property. "Access" includes ingress (the right to enter) and egress (the right to leave). In zoning and subdivision regulations, recorded lots are required to have direct access to a public street or highway, or to a private street meeting public standards. This guarantees entry by owners and emergency vehicles.

Accessory Structure. A structure which is incidental or subordinate to the principal structure on the same site, or the use of which is incidental or subordinate to the use of the principal structure of the site. An accessory structure that is attached or joined to a principal structure and shares a common wall therewith or is attached by a roof, which extends the full width of the structure, creating a covered breezeway (a roofed, open passage connecting two buildings, such as a house and garage), shall be deemed a part of the principal structure.

Accessory Use. A use of a structure or site, or a portion of a structure or site that is incidental or subordinate to the principal use conducted on or occupying the site.

Adult Business. A business in the form of an adult arcade, adult bookstore, adult mini-motion picture theater, class "D" cabaret, escort agency, massage establishment, nude model/figure studio, sexual encounter/rap studio or sexual novelty store, as defined in this section. This definition of adult business does not include those uses, businesses, or activities of licensed professionals who are otherwise exempt from classifications as a "massage establishment" pursuant to Section 5.03.275 (Massage Services) of this Development Code. For the purposes of the adult business regulations contained in Section 5.03.015 (Adult-Oriented Businesses) of this Development Code, the following definitions shall apply:

1) Adult Arcade. An establishment having coin-operated or slug operated or electronically or mechanically controlled still or motion picture machines, projectors, or other image producing devices that show images to one person per machine at any one time, and where the images so displayed are distinguished or characterized by depicting or describing "specified sexual activities," or "specified anatomical areas," as defined in this section.

2) Adult Bookstore. An establishment which has a substantial portion of its stock-in-trade (a minimum of 30 percent) and offers for sale for any form of consideration, any one or more of the following:

a) Books, magazines, periodicals, or other printed matter, or photographs, films, motion pictures, video cassettes, slides or other visual representations which are characterized by an emphasis on "specified sexual activities" or "specified anatomical areas"; or

b) Instruments, devices or paraphernalia which are designed for use in connection with "specified sexual activities," as defined in this section. This definition does not include such items customarily sold by a bona fide pharmacy.

3) Adult Motion Picture Theater. An establishment where, for any form of consideration, films, motion pictures, video cassettes, slides or similar photographic reproductions are shown to an audience and in which a substantial portion of the total presentation time is devoted to the

showing of material which is characterized by an emphasis on the depiction or description of “specified sexual activities” or “specified anatomical areas.”

4) Adult Mini-Motion Picture Theater. An enclosed building with a capacity of less than 50 persons, used for presenting material distinguished or characterized by an emphasis on matter depicting, describing, or related to “specified sexual activities” or “specific anatomical areas,” as defined in this section, for observation by patrons therein.

5) Adult Theater. A theater, concert hall, auditorium or other similar establishment, which, for any form of consideration, regularly features live performances which are characterized by the exposure of “specified anatomical areas” or by an emphasis upon the depiction of “specified sexual activities,” as defined in this section.

6) Adult Video Store. An establishment having up to 20 percent or more of its floor area trade in films, motion pictures, video cassettes or video reproduction or other visual representations which are distinguished or characterized by their emphasis on matter depicting or relating to “specified sexual activities” or “specified anatomical areas,” as defined in this section, or any establishment devoted to the sale or display of such material.

7) Class 'D' Cabaret. A cabaret that features topless dancers, bottomless dancers, go-go dancers, strippers, male or female impersonators or similar entertainment.

8) Nude Model/Figure Studio. Any place where a person, who appears in a state of nudity or displays “specified anatomical areas,” is provided to be observed, sketched, drawn, painted, sculpted, photographed, or similarly depicted by other persons who pay money or any other form of consideration.

9) Sexual Encounter/Rap Studio. Any business or commercial enterprise that, as one of its primary business purposes, offers for any form of consideration:

a) Physical contact in the form of wrestling or tumbling between persons of the opposite sex; or

b) Activities between male and female persons and/or persons of the same sex when “specified anatomical areas” of one or more of the persons are exposed or “specified sexual activities” as defined in this section occur.

10) Sexual Novelty Store. An establishment having as a portion of its stock-in-trade goods which are replicas of, or which simulate, “specified anatomical areas,” as defined in this article, or goods which are designed to be placed on “specified anatomical areas,” as defined in this article, to cause sexual excitement.

11) Specified Anatomical Areas. Any of the following:

a) Less than completely and opaquely covered:

i) Human genitals, pubic region;

ii) Buttocks;

iii) Female breasts below a point immediately above the top of the areola;

b) Human male genitalia in a discernible turgid state, even if completely and opaquely covered.

12) Specified Sexual Activities. Any of the following:

- a)** Human genitals in a state of sexual stimulation or arousal;
- b)** Acts of human masturbation, sexual intercourse, oral copulation or sodomy;
- c)** Fondling or other erotic touching of human genitals, pubic region, buttock or female breasts.

Advertising Display Manufacture. A business establishment engaged in the commercial preparation, fabrication, construction or manufacture of a sign of any type.

Advisory Authority. A body, commission, committee, board or position listed in Table 2.02-1 (Review Matrix) of this Development Code, which is responsible for advising the Approving Authority on the appropriate action to take on **[i]** a land use or development entitlement, permit, or license; or **[ii]** other planning, zoning, or development action or decision, pursuant to Division 2.02 (Application Filing and Processing) of this Development Code.

Aesthetics. A term dealing with form, design, and/or quality of construction of a particular sign, building, site or structure, which presents a judgmental statement concerning the level of beauty or artistic value.

Affordable Housing. Housing that is economically feasible for persons whose income level is categorized as very low, low, or moderate within standards set by the California Department of Housing and Community Development or the United States Department of Housing and Urban Development.

Agenda. A document that specifies what will be discussed at a meeting of an Advisory, Approving or Appeal Authority (Reviewing Authorities). Agendas contain a brief, general description of each item the Reviewing Authority will be addressing. Members of the public may request that an agenda be mailed to them. Local agencies generally cannot discuss and make decisions on items that are not on the agenda (see GC Section 54950).

Alley. A public right-of-way that is permanently reserved as a secondary means of vehicular access to abutting property, which is improved by means of asphalt, concrete, decorative laid brick or block pavers, or other similar material providing all-weather access, and excluding loose materials, such as gravel, stone or slag.

Alter. To change, add to, or modify construction, use or occupancy.

Amortization. The process by which nonconforming uses and structures must be discontinued or made to conform to requirements of the current zoning ordinance at the end of a specified period of time.

Ancillary Use. A use that is incidental or supplementary to a primary permitted or conditionally permitted use.

Animal Hospital. A facility in which animals or pets are given medical or surgical treatment and care during the time of such treatment, and in which the boarding of such animals or pets is permitted incidental to their medical or surgical treatment and care.

Antenna. Any exterior transmitting or receiving device mounted on a tower, building structure, or alternative tower structure and used in communications, that radiate or capture electromagnetic waves, digital signals, analog signals, radio frequencies, wireless telecommunication signals or other communication signals which transmit or receive radio signals. Antennas typically are either dish, panel or whip type structures.

Apartment. A residential dwelling unit within a multiple-family dwelling, which is available for lease for an extended period.

Appeal. When a person believes a decision was made in error, an appeal may be filed so that a higher decision-making body may be allowed to review the case.

Appeal Authority. A body, commission, committee, board, or position listed in Table 2.02-1 (Review Matrix) of this Development Code, which is responsible for acting on an appeal filed pursuant to Division 2.04 (Appeals) of this Development Code, regarding an action made on **[i]** a land use or development entitlement, permit, or license; or **[ii]** other planning, zoning, or development action or decision, pursuant to Division 2.02 (Application Filing and Processing) of this Development Code.

Approving Authority. A body, commission, committee, board, or position listed in Table 2.02-1 (Review Matrix) of this Development Code, which is responsible for approving, approving with conditions, or denying **[i]** a land use or development entitlement, permit, or license; or **[ii]** other planning, zoning, or development action or decision pursuant to the provisions of Chapter 2.0 (Administration and Procedures) and Chapter 4.0 (Permits, Actions and Decisions) of this Development Code.

Automated Teller Machine (ATM). An electronic banking device, either freestanding or attached to a building, which dispenses and collects money from or to individual bank accounts. The terms “Automated Teller Machine” and “ATM” may be used interchangeably.

B. Definitions of Words Beginning With the Letter “B.”

Base Zoning District. The principal zoning district in which a lot or area is classified at the same time it is classified in a combined or overlay zoning district.

Bed and Breakfast Inn. A structure in which paying guests are lodged on an overnight basis, with breakfast served in connection with their lodging.

Billboard. An outdoor advertising sign supported by posts or standards and braces set into the ground or attached to a building or other structure and containing advertising copy on the sign face not related to a use, structure or activity located on the same site.

Billiard Parlor. An establishment that provides more than 2 billiard or pool tables or has 50 percent or more of the public floor area devoted to the use of billiard or pool tables by the public for compensation, whether or not the use of billiard or pool tables constitute the primary use or an accessory or incidental use. The terms “Billiard Parlor” “Pool Hall” may be used interchangeably.

Block Face. The properties abutting on one side of a street and lying between the 2 nearest intersecting streets or nearest the intersecting street and railroad right-of-way, unsubdivided land, watercourse or City boundary.

Boarding House (Lodging House or Rooming House). A dwelling, other than a hotel, motel, residence inn, or other similar traveler accommodation, wherein one or more rooms, with or without individual or group cooking facilities, are rented to individuals under separate rental or lease agreements, either written or oral, whether or not an owner, agent or manager is in residence. The terms “boarding house,” “lodging house,” and “rooming house” may be used interchangeably.

Boutique Manufacturing. The custom production of high quality specialty products in limited quantities (a single product or small batches of product), by hand or with a restricted level of automation, such as ceramics, furniture and fine woodworking, amplifiers, leather goods, watches, jewelry, soaps, perfumes, and lotions, among others. Boutique manufacturing facilities are small in scale (not to exceed a GFA of 5,000 SF), and utilize production methods using limited quantities of hazardous materials and hazardous waste production. Furthermore, boutique manufacturing does not involve the use of large assembly lines, rather relying upon single workplaces or production cells that carry out production steps, until specific components or the whole product is completed.

Building. Any structure having a roof supported by columns or walls and intended for the shelter, housing, or enclosure of any individual, animal, process, equipment, goods, or materials of any kind.

Building Foundation. All dwellings and accessory structures shall be affixed to a permanent, continuous concrete or masonry foundation. The exterior building finish shall extend over the foundation, to within 6 inches of the adjacent finished grade.

Building Height. See “Height (of a building or structure).”

Building Official. The Building Official of the City of Ontario.

Bus. Any vehicle designed, used, or maintained: **[i]** to carry more than 15 persons, including the driver, or **[ii]** to carry more than 10 persons, including the driver, when it is used to transport persons for compensation or profit, or is used by a nonprofit organization (CVC Section 233).

Business Services. Services that are provided to business establishments in a support capacity, such as but not limited to duplicating, stenographic and messenger services.

C. Definitions of Words Beginning With the Letter “C.”

Carport. An accessory structure or portion of a main structure, open on at least 2 sides, designed for the storage of motor vehicles.

Cattery. A place in which 4 or more cats over 4 months in age are kept.

Central Business District. The area of the City bounded by “H” Street on the north, Sultana Avenue on the east, Main Street on the south and Vine Avenue on the west.

Charitable Institution. An establishment engaged in the giving of foods, goods, financial assistance, or grants or offering services or other socially useful programs on a benevolent, non-profit basis.

City. The City of Ontario, a California municipal corporation.

City Attorney. The City Attorney of the City of Ontario, or his/her designee.

City Council. The City Council of the City of Ontario.

City Engineer. The City Engineer of the City of Ontario, or his/her designee.

City Manager. The City Manager of the City of Ontario, or his/her designee.

Clinic. An establishment where patients are admitted for outpatient examination and treatment by one or more physicians, dentists, psychologists or social workers and where patients are not lodged overnight, excluding chemical dependency clinics.

Code Enforcement Director. The Code Enforcement Director of the City of Ontario, or his/her designee.

College (University). Establishments primarily engaged in furnishing academic courses and granting degrees at baccalaureate or graduate levels. The requirement for admission is at least a high school diploma or equivalent general academic training. Instruction may be provided in diverse settings, such as the establishments or client's training facilities, educational institutions, the workplace, or the home, and through diverse means, such as correspondence, television, the internet, or other electronic and distance-learning methods. The training provided by these establishments may include the use of simulators and simulation methods.

The term "College" or "University" may include ancillary support services and facilities, which include, but are not limited to, student and/or faculty housing, bookstores and student stores, food services, healthcare services, social assistance services, performing arts facilities, and athletic facilities.

Collocate. Locating wireless communications antennas and related equipment from more than one provider on a single site.

Commercial Center (Commercial Complex). A development within a commercial or mixed-use zoning or land use district, which consists of 2 or more buildings or a single building divided into 5 or more tenant spaces, constructed by a single developer or group of developers and designed to function as a single cohesive unit in terms of access, parking, landscaping, property and landscape maintenance, and architecture, regardless of the subsequent parcelization. The terms "commercial center" and "commercial complex" may be used interchangeably.

Commercial Recreation. An establishment, activity or use of a site or structure in which a fee is charged to provide space, services, or facilities for individual or group use in the pursuit of any recreational purpose.

Commercial Speech. Any message, the prevailing thrust of which is to propose a commercial transaction.

Commercial Vehicle. A vehicle that is used or maintained for the transportation of persons for hire, compensation, or profit (i.e., taxi or limousine), or is designed, used, or maintained primarily for the transportation of property (CVC Section 260).

Community Apartment. A development in which an undivided interest in land is coupled with the right of exclusive occupancy of any apartment located thereon.

Community Care Facility. Any facility place or building that is maintained and operated to provide nonmedical residential care, day treatment adult day care or foster family agency services for children, adults, or children and adults, including but not limited to, the physically handicapped, mentally impaired incompetent persons and abused or neglected children, and includes the following, as defined by the California Community Care Facilities Act (HSC Section 1500 et seq.):

- 1) Residential care facility;
- 2) Adult day program;
- 3) Therapeutic day services facility;
- 4) Foster family agency;
- 5) Foster family home;
- 6) Small family home;
- 7) Social rehabilitation facility;
- 8) Community treatment facility;
- 9) Full service adoption agency;
- 10) Noncustodial adoption agency;
- 11) Transitional shelter care facility; and
- 12) Transitional housing placement facility.

The term "Community Care Facility" is limited to those facilities places or buildings that are both subject to regulation by the State of California and actually licensed by the State of California. No facility place or building that may otherwise be regulated by the State of California, but which is not actually licensed by the State of California, shall be deemed a "Community Care Facility" for purposes of this title.

Community Noise Equivalent Level (CNEL). A scale for measuring noise activities that takes into account the sounds received at a point from all noise events causing noise levels above a prescribed value. Weighing factors are included which accord greater significance to noise events occurring during evening hours (7:00PM to 10:00PM), and even greater significance to noise events occurring at night (10:00PM to 7:00AM), than to noise events occurring during daytime hours (7:00AM to 7:00PM).

Compatibility. The characteristics of different uses or activities that permit them to be located near each other in harmony and without conflict. The designation of permitted and conditionally permitted uses in a zoning district is intended to achieve compatibility. Some elements affecting compatibility include intensity of occupancy, as measured by dwelling units per acre; pedestrian or vehicular traffic generated; volume of goods handled; and environmental effects, such as noise, vibration, glare, air pollution, or radiation.

Conditionally Permitted Use. A land use that is allowed within a specified zoning district, subject to the approval of a Conditional Use Permit.

Conditional Use Permit. A zoning instrument used primarily to review the location, site development or operation of certain land uses. A conditional use permit is granted at the discretion of the Planning Commission or Zoning Administrator, and is not the automatic right of the applicant or landowner.

Condominium. A development consisting of an undivided common interest in a portion of real property, coupled with a separate interest in space within a residential, commercial or industrial building, called a unit, the boundaries of which area described on a recorded final map, parcel map, or condominium plan, in sufficient detail to locate the boundaries thereof. The area of these boundaries may be filled with air, earth, water, or any combination thereof, and need not physically be attached to land, except by easements for access and, if necessary, support.

Congregate Care Facility. A facility that provides communal dining facilities and services, such as housekeeping, organized social and recreational activities, transportation services and other support services appropriate for the residents. A "Congregate Care Facility" is subject to regulation by the State of California as a "Community Care Facility."

Convalescent Home (Convalescent Hospital). See "Nursing Home."

Convenience Store (Convenience Market or Mini-Market). A retail establishment, limited to a maximum size of 10,000 SF, offering for sale, prepackaged food products, household items, newspapers and magazines, and sandwiches/salads and other freshly prepared foods for off-site consumption. The terms "convenience store," "convenience market" and "mini-market" may be used interchangeably.

County. The County of San Bernardino.

County Recorder. The recorder for the County of San Bernardino.

Covenant. A private legal restriction that places a burden on a parcel of land in favor of another parcel, which is recorded in the deed. Covenants are commonly used in the establishment of a subdivision to restrict the use of lots within the development, guarantee views and solar access, and guarantee access and maintenance of designated areas.

D. Definitions of Words Beginning With the Letter "D."

Day. A calendar day.

Day Care Facilities. Day care facilities shall be defined as follows:

1) Adult Day Care Facilities. Facilities of any capacity that provide programs for frail, elderly and developmentally disabled and/or mentally disabled adults (persons 18 years of age and older) in a day care setting.

2) Child Day Care Center. A facility, other than an adult and family day care facility, providing non-medical care for children (persons less than 18 years of age) on less than a 24 hour per day basis, including infant care, pre-schools and extended day care for school-aged children.

3) Family Child Day Care. A home that regularly provides family day care, protection and supervision for 14 or fewer children (persons less than 18 years of age) in the provider's own home, for periods of less than 24 hours per day while parents or guardians are away, and includes the following:

a) Small Family Day Care. Provides family day care to 8 or fewer children, including those children under the age of 10 years who reside at the provider's residence; and

b) Large Family Day Care. Provides family day care for 7 to 14 children, inclusive, including those children under the age of 10 who reside at the provider's residence.

dBA. A number in decibels which is read from a sound level meter with the meter switched to its weighting scale labeled "A." The number is an approximate measurement of the relative noisiness or annoyance level of common sounds.

Deck. An outdoor living area on a floor or platform that extends from a building, or may be freestanding, and which is no more than 2.5 FT above finished grade at any point. A deck is typically made of wood, or a composite wood material or vinyl.

Dedication. Property that is transferred from an owner to a public agency to be used for roads, parks, school sites or other public uses or facilities. Dedication requirements are typically imposed as a condition of a tentative map, parcel map or as a condition of development.

Deed Restriction. A private legal restriction on the use of land recorded in the deed. The restriction burdens or limits the use of the property in some way.

Density (Residential Density). A quantitative measure of the intensity with which residentially zoned land may be developed in terms of the minimum and maximum number of allowed dwelling units for each net acre of land. In calculating the allowed minimum residential density of a lot, if a fractional number results from calculations performed, the number shall be rounded up, to the higher whole number. In calculating the allowed maximum residential density of a lot, if a fractional number results from calculations performed, the number shall be rounded down, to the lower whole number.

Department Store. A retail store offering a full line of general merchandise items.

Development Advisory Board (DAB). A City panel, whose membership is established by resolution of the City Council, which is charged with the responsibility for the review and approval of certain classifications of development plans.

Development Agreement. An agreement duly entered into pursuant to GC Section 65864 et seq. of the State of California.

Development Code. The Development Code of the City of Ontario, including all text and maps, as may be amended from time to time.

Direct Access. Having unimpaired access to a public street over a front, side or rear property line adjoining a street.

Discount Store. A retail establishment that offers continually changing merchandise for sale at below market price, and has no regular stock, constant inventory, or standard supplier. Merchandise typically consists of discontinued items, stock over-runs, out of season merchandise, and one-time, large-lot purchases.

Discretionary Project. An activity that requires a public agency to exercise judgment in deciding whether or not to approve, conditionally approve, or deny a project.

Dish Antenna. A dish-like antenna used to link communications sites together by wireless transmission of voice or data. Also called microwave antenna or microwave dish antenna.

Drive-Through (Drive-Thru). Outdoor service provided by a business establishment by means of a window counter for the purpose of accommodating persons in motor vehicles.

Drive Aisle. A privately owned vehicular access, 26 FT or less in width (excluding adjoining off-street parking spaces), which is improved by means of asphalt, concrete, laid brick or block pavers, or other similar material providing all-weather access, and excluding loose materials, such as gravel, stone or slag, which is needed for vehicular access to off-street parking facilities required by this Development Code, and may include emergency vehicle accesses provided pursuant to the Ontario Fire Code (Ontario Municipal Code Title 4, Chapter 4 (Fire Code)).

Drive, Private. The principal means of vehicular access through a master planned development project, minimum 24 FT in width (excluding adjacent off-street parking spaces), which is privately owned and improved by means of asphalt, concrete, laid brick or block pavers, or other similar material providing all-weather access, and excluding loose materials, such as gravel, stone or slag, and may include emergency vehicle accesses provided pursuant to the Ontario Fire Code (Ontario Municipal Code Title 4, Chapter 4 (Fire Code)).

Driveway. The necessary hard-surfaced area, improved by means of asphalt, concrete, laid brick or block pavers, or other similar material providing all-weather access, excluding loose materials, such as gravel, stone or slag, which is needed for vehicular ingress and egress to a garage, carport or other off-street parking designed pursuant to Division 6.03 (Off-street Parking and Loading) of this Development Code.

Dwelling. Any building, or any portion thereof, which is not an apartment hotel, hotel, motel and which contains one or more dwelling units or guest rooms used, intended, or designed to be built, used, rented, leased, let or hired out to be occupied or which are occupied for living purposes. The classifications of "dwelling" are as follows:

1) Multiple-Family Dwellings. Two or more attached dwelling units, with each dwelling designed for occupancy by independent households. Multiple-family dwellings shall not include "second dwelling units."

2) Second Dwellings. A second dwelling unit pursuant to GC Section 65852.2, which is attached to, or detached from, an existing single-family residential dwelling unit (primary dwelling unit), and is located on the same lot as the primary dwelling unit. A second dwelling provides

complete, independent facilities for living, sleeping, eating, cooking and sanitation. Second dwellings can be created by partitioning floor space within an existing structure, by adding an accessory structure or by combination of the two techniques. A second dwelling is not intended for sale, independent of the primary dwelling unit, but may be rented.

3) Single-Family Dwellings. A single detached dwelling unit designed and intended exclusively for occupancy by a single household. Single-family dwellings may be designed or arranged in a traditional development consisting of a single detached dwelling unit on a residentially zoned lot of record, or small lot and cluster developments consisting of two or more detached dwelling units, regardless of the number or configuration of lots. In either case, there may be some portion of the development owned in common by all residents.

4) Studio Dwelling. An apartment or condominium unit containing no more than one room and bath, and cooking facilities.

Dwelling Unit. One or more habitable rooms, which are designed, occupied or intended for occupancy as separate living quarters, with cooking, sleeping and sanitary facilities, and containing no more than one kitchen, provided within the same unit for the exclusive use of the household.

E. Definitions of Words Beginning With the Letter “E.”

Electronic Message Center. An advertising display where the message is changed more than once every two minutes, but no more than once every four seconds (BPC Section 5216.4).

Emergency Shelter. Has the same meaning as defined in HSC Section 50801 (e).

Employee (Farmworker) Housing. Has the same meaning as defined in HSC Section 17008.

Equestrian Trail. A trail which is a segment of a planned trail system designed, improved, and intended to be used for horseback riding purposes and on which use by vehicles of any type, except for maintenance and service vehicles directly related to equestrian activities and public safety vehicles, is prohibited.

Escort Agency. A person or business association who furnishes, offers to furnish, or advertises to furnish escorts as one of its primary business purposes for a fee, tip or other consideration.

Exotic Pet. Any warm-blooded or cold-blooded animal of the biological kingdom Animalia, generally considered as wild, exotic, dangerous, or not normally domesticated. The term “exotic animal” does not include venomous reptiles.

F. Definitions of Words Beginning With the Letter “F.”

Façade. The exterior walls of a building exposed to public view or that wall viewed by persons not within the building. The primary facade is the exterior building face that is parallel to the front property line.

Family. One or more persons living together in a dwelling unit, with common access to, and common use of all living, kitchen, and eating areas within the dwelling unit.

Final Map. A map showing a subdivision of 5 or more parcels for which a tentative and final map are required by the Subdivision Map Act and this Development Code, prepared in accordance with the provisions of the Subdivision Map Act and this Development Code, and designed to be filed for recordation in the office of the County Recorder.

Flophouse. A flophouse offers very inexpensive lodging, generally by providing minimal services. Flophouse occupants generally share bathroom facilities and reside in quarters that are typically very small, and may resemble office cubicles more than a room in a hotel or apartment building. Persons making use of this type of lodging are often transients.

Floor Area, Gross. The total enclosed area of all floors of a building, and any portion thereof, measured to the outside face of the exterior walls, including halls, stairways, elevator shafts at each floor level, service and mechanical equipment rooms, and basement or attic areas having a clear height of at least 7 FT, but excluding area used exclusively for vehicle parking or loading. The area of a building, or any portion thereof, not provided with surrounding walls, shall be the usable area under the horizontal projection of the roof or floor above shall also be included within this calculation.

Floor Area, Net. The total of all floor areas of a building, measured to the inside face of the exterior walls, excluding stairwells, elevator shafts, equipment rooms, and all floors below the ground floor, except when used or intended to be used for human habitation or service to the public, and area used exclusively for vehicle parking or loading.

Floor Area Ratio (FAR). Floor area ratio is used as a measure of the intensity of a site being developed, represented by the mathematical formula of dividing the gross floor area of the building (measured in SF) by the lot area of the same lot, to generate a ratio (expressed in a percentage) of building area to land area. For the purposes of FAR calculation, the building area shall include all structures on a lot, excluding garages and accessory structures not used or intended to be used for human habitation or service to the public.

Frontage. The edge of a property that is adjacent to a public or private street, or main drive aisle through a common interest subdivision.

Fueling Stations. See "Gas Station."

Funeral Director Services. The occupation or function of organizing funerals and funeral activities, and managing funeral establishments.

Funeral Establishment. A business with assembly facilities for the purpose of conducting observances for dead persons, such as viewing bodies, funerals, and memorial services. A funeral establishment does not include facilities for the preparation of the dead for burial or cremation.

Funeral Parlors (Mortuaries). Establishments with facilities for the preparation of the dead for burial or cremation, excluding establishments with facilities for viewing bodies and for funerals.

G. Definitions of Words Beginning With the Letter "G."

Game Arcade. An establishment that has 50 percent or more of the public floor area devoted to the use of video games, pinball machines, computers, or other similar devices, which are available to the public for compensation. The devices may be used for gaming, internet access, e-mail, access to computer software programs, and other similar activities. "Game arcades" includes cyber cafes, on-line internet gaming, and other similar facilities.

Garage. An accessory structure or portion of a main structure enclosed on 3 or more sides and designed for the shelter or storage of motor vehicles.

Gasoline (Gas) Station (Fueling or Service Station). A retail business engaged primarily in the sale of motor fuels, but also supplying goods and services generally required in the operation and maintenance of automotive vehicles and fulfilling motorist needs, including the sale of petroleum products; sale and servicing of tires, batteries, automotive accessories and replacement items; lubrication services; washing of automobiles as an incidental part of the business; performance of minor automotive repair, including engine tune ups, tire and battery replacement and brake replacement, but excluding painting, body work, steam cleaning or major repairs; and the supplying of other such incidental customer services, including limited food and sundry items. The terms “gasoline station,” “gas station,” “service station” and “fueling station” may be used interchangeably.

General Plan. The Policy Plan (General Plan) component of The Ontario Plan, which includes all adopted elements and maps, as it may be amended from time to time. The General Plan is the foundation for local land use planning, providing a vision for the foreseeable planning horizon—usually 10 to 20 years—and translates it into goals and policies for the physical development of the community.

Geologically Hazardous Area. An area that may be affected by one or more of the geologic hazards discussed in the General Plan of the City.

Government Code. The Government Code of the State of California. If at any time any of the sections of the Government Code referred to in this Development Code are redesignated by a new number, such new number shall thereupon be deemed substituted for such old number wherever the same appears in this Development Code.

Grocery Store. A retail establishment with at least 12,000 SF of floor area devoted to the sale of prepackaged food products, household items, newspapers and magazines, and sandwiches/salads and other freshly prepared foods for off-site consumption.

Gross Vehicle Weight Rating. The weight that equals the total unladen weight of the vehicle, plus the weight of the heaviest load that can be safely transported on the vehicle, according to the vehicle manufacturer.

Group Home. A residential facility for 6 or fewer occupants, which serves children or adults with chronic disabilities (mental or physical), and is staffed 24 hours a day by trained caregivers.

Guesthouse. Living quarters within a structure for the sole use of the family of the occupants of the premises and persons employed on the premises, or for temporary use by non-paying guests for a period not to exceed 90 days within any 120-day period, having no kitchen facilities and not rented or otherwise used as a separate residence.

H. Definitions of Words Beginning With the Letter “H.”

Hardscape. A hard-surfaced area (e.g., driveways, patios, sidewalks, streets, walkways, water features, etc.), improved by means of asphalt, concrete, decomposed granite, laid block and/or brick, gravel, rock, slag, stone, and other similar materials, but excludes mulch.

Hazardous Waste. A waste, or combination of wastes, which because of its quantity, concentration, or physical, chemical, or infectious characteristics may either cause, or significantly contribute to an increase in mortality or an increase in serious irreversible or incapacitating reversible illness; or pose a substantial present or potential hazard to human health or environment when improperly treated, stored, transported or disposed of, or otherwise managed. Unless expressly provided otherwise, the term "hazardous waste" shall be understood to also include "extremely hazardous waste" (HSC Section 25117). The EPA has established four characteristics of hazardous waste that can be determined by tests:

- **Ignitability:** The ability to catch fire, or to burst into flame spontaneously or by interaction with another substance or material;
- **Corrosivity:** The ability to wear away or destroy other materials, including human issue;
- **Reactivity:** The ability to enter into a violent chemical reaction, which may involve explosion or flumes; and
- **Toxicity:** The ability to release certain toxic constituents when leached with a mild acid (33 USC Section 1321 (b)(2)(A)).

For the purposes of the hazardous waste regulations contained in this Development Code, the following definitions shall apply:

1) Cement Kiln Incineration. The burning of organic wastes as a supplementary fuel at very high temperature during the production of cement.

2) Class "I" Land Disposal Facility. A land disposal facility which must conform to the requirements of the State Water Resources Control Board for Class "I" units, and which must be located where natural geologic features provide optimum conditions for isolation of wastes from waters of the state. Currently, these facilities may accept solid and dry hazardous waste. After 1990, they will be precluded from accepting any untreated hazardous wastes.

3) Class "II" Land Disposal Facility. A land disposal facility that must be located where site characteristics and containment structures isolate wastes from the waters of the State. Class "II" land disposal facilities are suitable for wastes which have been granted a variance from Hazardous Waste Management requirements pursuant to 22 CCR Section 66310.

4) Class "III" Land Disposal Facility. A land disposal facility for nonhazardous waste, including garbage, trash, refuse, paper, ashes, etc., provided such wastes do not contain hazardous or designated wastes. Class "III" facilities must conform to the requirements of the State Water Resources Control Board as specified in CCR, Title 23, Division 3, Chapter 15, commencing with Section 2510, and must be located where site characteristics provided adequate separation between the waste and the waters of the State (also called municipal or sanitary landfill.)

5) Deep Well Injection. Subsurface emplacement of fluids through a bored, drilled or driven well; or through a dug well, where the depth of the dug well is greater than the largest surface dimension (22 CCR Section 66224).

6) Disposal, Hazardous Waste. Hazardous waste disposal shall be defined as follows:

a) The discharge, deposit, injection, dumping, spilling, leaking or placing of any waste so that the waste or any constituent of the waste is or may be emitted into the air or discharged into or on any land or waters, including groundwater, or may otherwise enter the environment;

- b)** The abandonment of any waste (HSC Section 25113).

7) Hazardous Material. A substance or combination of substances which, because of its facility, concentration, or physical, chemical or infectious characteristics, may either:

- a)** Cause, or significantly contribute to an increase in mortality or an increase in serious irreversible or incapacitating reversible illness; or
- b)** Pose a substantial present or potential hazard to human health or environment when improperly treated, stored, transported or disposed of or otherwise managed. Unless expressly provided otherwise, the term "hazardous material" shall be understood to also include extremely hazardous material (22 CCR Section 66084).

8) Hazardous Substance. Hazardous substances shall be defined as follows:

- a)** Any substance designated pursuant to States Environmental Protection Agency has taken action pursuant to 15 USC Section 2606;
- b)** Any element, compound, mixture, solution or substance designated pursuant to Section 102 of the Federal Act, 42 USC Section 9602;
- c)** Any hazardous waste having the characteristics identified under or listed pursuant to 42 USC Section 6921, but not including any waste the regulation of which under the Solid Waste Disposal Act has been suspended by act of Congress;
- d)** Any toxic pollutant listed under 33 USC Section 1317(a);
- e)** Any hazardous air pollutant listed under 42 USC Section 7412;
- f)** Any imminently hazardous chemical substance or mixture with respect to which the Administrator of the United Procedure or Waste Extraction Test), or demonstrate toxicity in animal studies (22 CCR Section 66696 et seq.); and
- g)** Any hazardous waste or extremely hazardous waste as defined by HSC Section 25117 and HSC Section 25115, respectively, unless expressly excluded (HSC Section 25316).

9) Hazardous Waste Facility. Hazardous waste facility or facilities means all contiguous land and structures, other appurtenances, and improvements on the land used for the treatment, transfer, storage, resource recovery, or recycling of hazardous waste. A hazardous waste facility may consist of one or more treatment, transfer storage, resource recovery, or recycling hazardous waste management units, or combinations of these units (HSC Section 25117.1).

10) Hazardous Waste Landfill. A disposal facility, or part of a facility, where hazardous waste is placed in or on land that is not a land treatment facility, a surface impoundment or an injection well (22 CCR Section 66123). After 1990, the disposal of untreated hazardous waste, except solid clean up waste from existing contaminated sites in a landfill will be illegal (HSC Section 15179.6).

11) Hazardous Waste Collection. Establishments engaged in collecting and/or hauling hazardous waste within a local area.

12) Household Hazardous Waste Collection Center. A collection center that accepts household hazardous waste from residents, which consist of but not limited to, paint, waste oil, thinners, household cleansers, etc., with a capacity of less than 55 drums (equal to 3025 gallons) of waste;

13) Incinerator. An enclosed device using controlled flame combustion, the primary purpose of which is to thermally break down hazardous waste, examples are a rotary kiln, fluidized bed liquid injection and a cement kiln;

14) Land Disposal Facility. Where hazardous waste is disposed in, on, under or to the land;

15) Land Farming (Land Application, Land Spreading). A treatment technique that involves spreading the waste on land and utilizing evaporation and microbial action to degrade the wastes. Used primarily for crude oil wastes;

16) Off-Site Hazardous Waste Facility. An operation involving handling, treatment, storage or disposal of hazardous waste at a site physically separate from the site where the waste was generated; at a site not owned by, or leased to the producer of the waste; or at a site which receives hazardous waste from more than one generator. Also see "specified hazardous waste facility;"

17) On-Site Hazardous Waste Facility. An operation involving treatment and storage of hazardous waste on land owned by the waste producer, contiguous to the site of waste generation, which receives hazardous waste produced only by the generator;

18) Residuals Repository. A hazardous waste facility which accepts for disposal only treated hazardous waste, meets all applicable federal and state regulations, and holds a hazardous waste facility permit;

19) Specified Hazardous Waste Facility. An off-site hazardous waste facility that accepts disposal wastes from more than one producer of hazardous waste (HSC Section 25199.1(m)). For purposes of this Development Code, a household hazardous waste collection center with a capacity of less than 50 drums of waste is not considered a specified hazardous waste facility;

20) Storage Facility/Hazardous Waste. A hazardous waste facility at which hazardous waste is contained for a period greater than 96 hours at an off-site facility or for periods greater than 90 days at an on-site facility (HSC Section 25123.3);

21) Surface Impoundment. A facility or part of a facility that is a natural topographic depression, man-made excavation, or diked area, formed primarily of earthen materials (although it may be lined with man-made materials), which is designed to hold an accumulation of liquid wastes containing free liquids, and which is not an injection well. Examples of surface impoundments are holding, storage, settling, and aeration pits, ponds and lagoons (HSC Section 66200);

22) Transfer Stations. Any hazardous waste facility where hazardous wastes are located, unloaded, pumped or packaged (22 CCR Section 66212);

23) Transportable Treatment Unit. Hazardous waste treatment works which are designed to be moved either intact or in modules and which are intended to be operated at a given location for a limited period of time;

24) Treatment Facility. A facility at which hazardous waste generated in the City of Ontario is subjected to treatment or where a resource is recovered from a hazardous waste;

25) Waste Pile. Any non-containerized accumulation of solid, non-flowing hazardous waste that is used for treatment or storage (22 CCR Section 66160).

Height (of a Building or Structure). The vertical dimension of a building or any other type of structure measured from the lower of existing grade or finished grade elevation to the highest point of the roof, not including chimneys, antennas or other appurtenant structures. The height of structures shall be measured vertically, from a line representing a horizontal plane drawn through either the base of the structure at the lowest elevation of the existing grade prior to development or finished grade of the structure, whichever is lower, to a line representing a horizontal plane drawn through the highest point of the roof or through the coping of a flat roof, the deck line of a mansard roof or the highest ridge of a sloping roof.

Historic Preservation. “Historic Preservation” refers to the treatment of historic places and sites. For the purposes of the historic preservation regulations contained in this Development Code, the following definitions shall apply:

1) Alteration. Any exterior change or modification, through public or private action, to the character-defining or significant physical features of properties affected by this Development Code, such as changes to or modification of a structure, architectural details or characteristics, rock curbs, the addition of new structures, cutting or removal of trees, and the placement or removal of significant objects, including but not limited to signs, plaques, light fixtures, street furniture, walls, fences, or steps, which affect the significant historical qualities of the property. This may also include any identified significant interior features of historic property.

2) Certificate of Appropriateness. A certificate issued by the Approving Authority approving plans, specifications, statements of work, and any other information that are reasonably required by the Approving Authority to make a decision on any proposed alteration, restoration, rehabilitation, construction, removal, relocation, or demolition, in whole or in part, or to an historic resource.

3) Certificate of Economic Hardship. A certificate authorizing work described in the accompanying Certificate of Appropriateness granted by the Approving Authority because of extreme financial privation or adversity.

4) Certified Local Government. A local government certified under a federal program by the State office of Historic Preservation for the purpose of more direct participation in federal and state historic preservation programs.

5) Character-Defining Feature. The man-made elements embodying style or components of an improvement, including but not limited to the kind and texture of the building materials, roof pitches, exterior wall finishes, and the type and style of all windows, doors, lights, signs, and other fixtures appurtenant to such improvement.

6) Contributing Resource. Any improvement, building, structure, sign, feature, tree or other object adding to the historical, architectural or cultural significance of an historic district.

7) Demolition. Any act or process that destroys in part or in whole an individual historic resource or a structure within an historic district.

8) Design Guidelines. The principles contained in a document, which illustrate appropriate and inappropriate methods of rehabilitation and construction. The purpose of using design guidelines is to aid design and decision-making with regard to retaining the integrity of scale, design, intent, materials, feelings, patterns of development, and historic character of an historic resource.

9) Designated Site. A parcel or part thereof on which an historic resource is situated, and any abutting parcel or part thereof constituting part of the premises on which the Historical Resource is situated, and which has been designated a historic landmark or district.

10) Historic Context. A framework for interpreting history that groups information about historical resources sharing a common theme, geographical area, or chronology. The development of "historic context" is a foundation for decisions regarding the planning, identification, evaluation, registration, and treatment of historical resources based upon comparative historic significance.

11) Historic District. Any defined contiguous or noncontiguous grouping of properties that share a common theme and/or period of significance containing a concentration of improvements which have a special historical interest or value, which possess integrity of location, design, setting, materials, workmanship, feeling, and association, or which represent one or more architectural periods or styles typical to the history of the City, and that has been nominated or designated a Historic District, or placed on the National Register of Historic Places or the California Register of Historical Resources.

12) Historic Integrity. The authenticity of a property's historic identity evidenced by the survival of physical characteristics that existed during the property's prehistoric or historic period. Historic integrity is the composite of seven qualities which include location, design, setting, materials, workmanship, feeling, and association.

13) Historic Landmark. Any singular Historical Resource that has been nominated or designated, or placed on the National Register of Historic Places, or the California Register of Historical Resources.

14) Historic Resources. Improvements, buildings, structures, signs, features, Historic Districts, conservation zones, trees, or other objects of cultural, architectural, or historical significance to the City, State, Region, or the Nation, which have been determined to be eligible for nomination or designation and determined to be appropriate for historic preservation by the Approving Authority.

15) Historic Resources Survey. A survey conducted to identify, record, and evaluate historic properties within a community, neighborhood, project area, or region. A reconnaissance level survey involves the preparation of a Primary Record form (or DPR523A) pursuant to standards established by the California Office of Historic Preservation. A Primary Record documents the location and physical description of a building, structure, object, or site. An intensive level survey involves the preparation of a Building, Structure, and Object (BSO) Record form (or DPR523B) pursuant to the standards established by the California Office of Historic Preservation. A BSO Record is used to evaluate and present detailed information about buildings, structures and objects. The intensive level survey will also evaluate areas or neighborhoods for historic significance and a DPR523D form will be prepared.

16) Improvement. Any building, structure, fence, gate, tree, wall or other specified object constituting a historical physical feature of real property, or any part of such feature.

17) Local Historic Status Codes. A classification system that identifies historic resources based on the level of evaluation and designation for which the property has been approved.

18) Mills Act Contract. A property contract entered into between the City and a property owner that provides a potential for lower property taxes in return for the rehabilitation, restoration and preservation of a qualified historical property pursuant to GC Section 50280 et seq.

19) Noncontributing Resource. Any improvement, building, structure, sign, feature, tree or other object that does not add to the historical, architectural or cultural significance of a district.

20) Object. A material thing of historical, cultural or architectural value.

21) Ontario Register. A list that includes historic resources that have been surveyed at the intensive level (DPR523A and DPR523B) and determined to be eligible for local, state, or national through a regulatory process. This includes “determined eligible”, “designated”, and “nominated” properties. Historic Preservation Subcommittee maintains the Ontario Register.

22) Ordinary Maintenance and Repair. Any work, for which a building permit is not required by law, where the purpose and effect of such work is to correct any deterioration of or damage to a structure or any part thereof and to restore the same, to its condition prior to the occurrence of such deterioration or damage.

23) Period of Significance. The length of time when a property was associated with important events, activities, or persons, or attained the characteristics which qualify it for listing in the Local, State, and/or National Register.

24) Preservation. The identification, study, protection, restoration, rehabilitation or acquisition of Historical Resources.

25) Secretary of the Interior Standards for Rehabilitation. The guidelines prepared by the National Park Service for Rehabilitating Historic Buildings and the Standards for Historic Preservation Projects prepared by the National Park Service with Guidelines for Applying the Standards.

26) Statement of Significance. An organizational format which groups information about related historical resources based on theme, geographic units, and chronological period. The information should describe why the resource is significant within a relevant historic context.

27) Significant Feature. The man-made elements embodying style or components of an improvement, including but not limited to the kind and texture of the building materials, and the type and style of all windows, doors, lights, signs, and other fixtures appurtenant to such improvement.

28) State Historic Building Code. HSC Part 2.7 (commencing with HSC Section 18950), and the regulations promulgated thereunder, as they may be amended from time to time (24 CCR, Part 8).

Home Occupation. An occupation conducted by the occupant of a dwelling as a secondary use in which there is no display, no stock-in-trade, no commodity sold on the premises, no person employed other than residents of the dwelling, and no mechanical equipment used, except for that necessary for housekeeping purposes.

Hotel. A lodging facility, which offers transient accommodations at a daily rate, to the general public, and which may provide additional services, such as restaurants, meeting rooms and recreational facilities.

Household. One or more individuals occupying a single dwelling, with common access to and use of all living, eating, and kitchen facilities within the dwelling.

Household Pet. A small, domesticated animal, normally allowed access to the house or yard, kept for company, security or pleasure, limited to any combination of dogs, cats, potbellied pigs, rabbits, chinchillas, and other small, domesticated animals that are maintained for non-breeding purposes only.

Human Signs. A sign held by, or attached to, a human for the purpose of advertising or otherwise attracting attention to an individual, or a business, commodity, service, or product, and includes the use of a person dressed in costume for the purpose of advertising or attracting attention to an individual, business, commodity, service, or product. A “human sign” may also be referred to as a human billboard, human directional, sign walker, sign waver, or sign twirler.

I. Definitions of Words Beginning With the Letter “I.”

Immediate Neighborhood. The block in which the subject property is located, as well as the opposite block face along the same street.

Improvement. Any street work and utilities to be installed, or agreed to be installed, by the subdivider on land to be used for public or private streets, highways, driveways, drive aisles and easements, as are necessary for the general use of the lot owners in the subdivision and local neighborhood traffic, and drainage needs as a condition precedent to the approval and acceptance of the final tract map. Furthermore, the term shall mean any other specific improvement or type of improvement, whether public or private, the installation of which, either by the subdivider, public agencies, private utilities, any other entity approved by the local agency, or by a combination of such, which is necessary to ensure consistency with or implementation of the general plan or any applicable specific plan.

Industrial Clinic. Establishments of independent healthcare practitioners providing services to businesses and their employees, which are engaged in: **[i]** providing physical therapy services to patients with impairments, functional limitations, disabilities, or changes in physical functions and health status, which are a result of injury, disease or other causes received while on-the-job, or who require prevention, wellness or fitness services; **[ii]** planning and administering educational, recreational, and social activities designed to help patients or individuals with disabilities, regain physical or mental functioning or to adapt to their disabilities; and **[iii]** diagnosing and treating speech, language, or hearing problems.

Industrial Park (Industrial Complex). A development within an industrial zone or land use district, which consists of 2 or more buildings constructed by a single developer or group of developers, and designed to function as a single cohesive unit in terms of access, parking, landscaping, property and landscape maintenance, and architecture, regardless of the subsequent parcelization. The terms “industrial park” and “industrial complex” may be used interchangeably.

In-Lieu Fee. A cash payment that may be required of an owner or developer as a substitute for the dedication of land or the construction of public improvements.

Interim Use. A use of land or a structure that is less than permanent, with the duration of the use subject to City approval.

Institutional Use. A privately operated use of a semi-public type, such as a church, convent, monastery, day care facility or hospital, nursing home, hospice facility, club or lodge, philanthropic or charitable foundation, nonprofit library, art gallery, museum, or similar type of establishment.

J. Definitions of Words Beginning With the Letter “J.”

Junior College. Establishments primarily engaged in furnishing academic, or academic and technical, courses and granting associate degrees, certificates, or diplomas below the baccalaureate level. The requirement for admission to an associate or equivalent degree program is at least a high school diploma or equivalent general academic training. Instruction may be provided in diverse settings, such as the establishments or client's training facilities, educational institutions, the workplace, or the home, and through diverse means, such as correspondence, television, the internet, or other electronic and distance-learning methods. The training provided by these establishments may include the use of simulators and simulation methods.

K. Definitions of Words Beginning With the Letter “K.”

Kennel. A place in which 4 or more dogs over 4 months in age are kept.

Kiosk. A small, freestanding lightweight structure less than 150 SF in area, sometimes open on one or more sides. Kiosks are often used as a newsstand or for small-scale merchandising.

Kitchen. A room or portion of a room in a structure, which is used for the purposes of preparing meals and contains the necessary cooking or food preparation facilities (and may include a microwave oven or hot plate), and shall also be equipped with a sink and hot and cold running water.

L. Definitions of Words Beginning With the Letter “L.”

Lane (Alleyway). The principal means of vehicular access to one or more abutting dwellings within a townhouse, rowhouse, or cluster development, which is not intended for through access and is privately owned and improved by means of asphalt, concrete, laid brick or block pavers, or other similar material providing all-weather access, excluding loose materials, such as gravel, stone or slag. The terms "lane" and "alleyway" may be used interchangeably.

Landscaped Area. The unpaved portion of a site containing planted areas and plant materials, including trees, shrubs, lawns and flowers and ground cover, together with such decorative elements as walkways, benches, patios, terraces, water features, and the like, suitable for ornamenting a site or structure, or use on the site. Landscaping may also include non-plant decorative material as an intended complementary aspect of a landscape design, such as:

- 1) Public art installed pursuant to Division 6.07 (Public Art) of this Development Code;
- 2) Decorative fountains, reflecting pools, and ponds;

3) Decorative rock, stone, bark, mulch, and other similar decorative materials installed for the purpose of reducing the need for the watering of plant material, and which does not cover more than 5 percent of the total landscaped area; and

4) Trellises, porticos, arbors, and other similar garden structures, which do not exceed 6 FT in width, 3 FT in depth, and 8 FT in height.

Live Entertainment. Any live performance, including, but not limited to, all forms of music, theatrical or comedic performance, song, dance, karaoke, or vocal entertainment by a disc jockey (DJ) or announcer, in which one or more employees, independent contractors, guests, customers, or any other individual participates. Live entertainment shall also include dancing by patrons to live or recorded music.

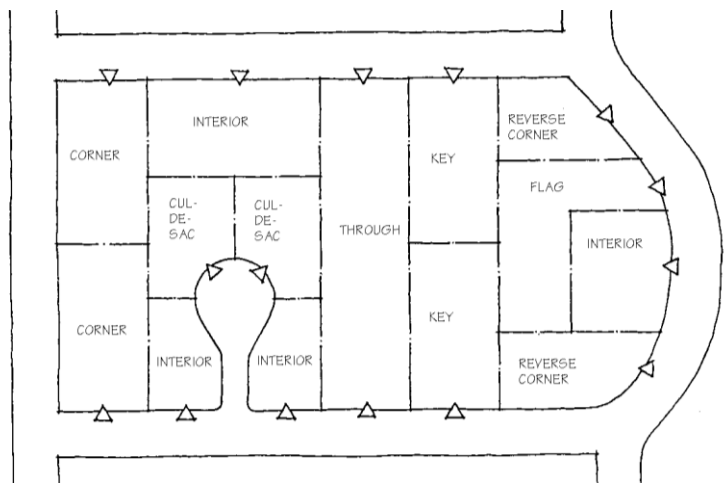
Live entertainment shall not include ambient or incidental music provided for guests or patrons by one nonamplified musician, or the use of a radio, television, or other electronic playback device in any establishment, except when utilized by an announcer, DJ, master of ceremony (MC), or presenter, who at any time provides any form of vocal or visual entertainment for the purpose of gaining the attention and interest of, or diverting or amusing, guests or patrons, including the announcing of song titles or artists' names.

Loading Area. The portion of a site developed for the loading or unloading of motor vehicles or trailers, including loading spaces, drive aisles and driveways.

Lodging Facility. An establishment that provides transient sleeping accommodations for rent.

Lodging House. See “Boarding House”.

Lot. A unit or portion of land, separate from other units or portions by description, as shown on a final map or by other such map or instrument approved by the City or applicable government entity under the provisions of the Subdivision Map Act (commencing with GC Section 66410) and City ordinances in effect at the time of such approval, for the purpose of sale, lease, or financing. The classifications of “lot” are described as follows (see examples, right):



Lot Types

1) **Corner.** A lot located at the intersection of 2 or more streets.

2) **Cul-De-Sac.** A lot located on the turning end of a dead-end street.

3) **Flag.** A lot having access to a street by means of a private driveway access easement, or parcel of land not meeting the requirements of this Code for lot width, but having a dimension of at least 20 FT at its narrowest point.

4) Interior. A lot other than a corner lot.

5) Key. The first interior lot to the rear of a reversed corner lot.

6) Reverse corner. A corner lot, the side of which on a street side is substantially a continuation of the front property line of the first lot to its rear.

7) Through. An interior lot having frontage on 2 parallel or approximately parallel streets.

Lot Area. The area within the property lines of a lot or parcel, exclusive of any dedications for public rights-of-way, parks, school sites or other public dedications.

Lot Area, Gross. Shall mean the entire area within the boundaries of a lot or parcel, measured to the centerline of adjoining alleys, highways or streets or to the underlying fee ownership of such adjoining alleys, highways or streets, whichever is applicable.

Lot Area, Net. A unit of land measure, not including the area within the established right-of-way of a public or private street or railroad or any other area dedicated or required to be dedicated in the future for a public use.

Lot Coverage. The area devoted to principal and accessory structures on a lot, including patios enclosed on 3 sides, garages and covered parking.

Lot Depth. The horizontal distance between the front and rear property lines of a site measured along a line midway between the side property lines.

Lot Line. The lines bounding a lot (also see "Property Line"). The classifications of "Lot Line" are as follows:

1) Front. The line separating the narrowest street frontage of a lot from a public or private street right-of-way.

2) Interior side. Any lot line that is not a front or rear lot line, and that does not border a public or private street right-of-way.

3) Rear. The lot line opposite and most distant from the front lot line. In the case of an irregularly-shaped lot, a straight line shall be drawn within the lot most nearly parallel to and the maximum distance from the front lot line

4) Street side. Any lot line that is not a front or rear lot line, and which abuts a public or private street right-of-way.

Lot Line Adjustment. A boundary realignment between 2 or more adjoining lots that are legally recognized and under the same or different ownership, where land taken from one lot is added to an adjacent lot, and where a greater number of lots other than originally existed is not thereby created. A lot line adjustment shall not result in the adjustment (moving) of more than 4 lot lines.

Lot Width. The horizontal distance between the side property lines of a lot, measured in a straight line in the mean direction of the front property line, at the minimum front yard setback line of a lot.

M. Definitions of Words Beginning With the Letter “M.”

Maintenance. Repair work or upkeep on a structure, including painting, carpentry, glazing, and the reinforcement or replacement of defective parts, including roofs, foundations, structural members, and the like, but not including an addition, enlargement, or replacement of the structure.

Manufactured Home. A structure designed for single-family residential use that is factory made and is fully or partially assembled on the site of ultimate use, as permitted by Federal laws and the State of California.

Manufacturing. A use engaged in the manufacture, primarily from previously prepared materials, of finished products or parts, including processing, fabrication, assembly, treatment and packaging of such products, and incidental processing of extracted raw materials.

Marijuana. All parts of the plant *Cannabis sativa* L., whether growing or not; the seeds thereof; the resin extracted from any part of the plant; and every compound, manufacture, salt, derivative, mixture, or preparation of the plant, its seeds or resin. It does not include:

1) Industrial hemp, as defined in Section 11018.5 of the California Health & Safety Code; or

2) The weight of any other ingredient combined with marijuana to prepare topical or oral administrations, food, drink, or other product.

Marijuana Cultivation. Any activity involving the planting, growing, harvesting, drying, curing, grading, or trimming of marijuana.

Marijuana Dispensary. Any association, cooperative, club, coop, delivery service, collective and any other similar use involved in the sale, exchange, bartering, giving away for any form of compensation whatsoever, possession, cultivation, use and/or distribution of marijuana.

Massage. Any method of treating the external parts of the body for remedial, health or hygienic purposes, by means of pressure on or friction against; or stroking, kneading, rubbing, tapping, pounding; or stimulating the external parts of the body with the hands or other parts of the body, with or without the aid of any mechanical or electrical apparatus or appliances; or with or without supplementary aids, such as rubbing alcohol, liniments, antiseptics, oils, powders, creams, lotions, ointments, or other similar preparations commonly used in this practice and shall include herbal body wraps.

For the purposes of the Massage regulations contained in the Development Code, the following definitions shall also apply:

1) **Chair Massage.** Any massage of the neck, arms, shoulders, hands, feet and back area above the waist, where the client is fully clothed, sitting upright in a chair, and done without the use of supplementary aids, such as rubbing alcohol, liniments, antiseptics, oils, powders, creams, lotions, ointments, or other similar preparations.

2) **Massage Establishment.** An establishment having a fixed place of business where any person, association, firm, partnership, or corporation engages in, conducts, or carries on, or permits to be engaged in, conducted, or carried on, any business of giving massage, baths, administration of fomentation, electric or magnetic treatments, alcohol rubs, or any other type of

system for treatment or manipulation of the human body, with or without any character of bath, such as Turkish, Russian, Swedish, Japanese, vapor, shower, electric tub, sponge, mineral, fomentation, or any other type of bath.

Master Plans. A term used to describe a process that determines community goals and aspirations in terms of community development. The outcome of comprehensive planning is the Master Plan (also referred to as the “comprehensive plan”), which dictates public policy in terms of transportation, utilities, land use, recreation, public safety, and housing. Master plans typically encompass large geographical areas, a broad range of topics, and cover a long-term timeframe.

Material Recovery Facility. A facility that receives, processes and recycles municipal mixed solid wastes, commercial high-grade wastes (such as corrugated cardboard, newspaper, mixed papers, etc.), construction debris, commingled recyclable materials, and green waste, and ships recovered recyclables and residual solid waste to market or disposal destinations. These facilities typically include:

- 1) Materials handling, sorting, processing and compacting equipment and facilities;
- 2) Shipping/hauling of sorted materials, either by truck or rail;
- 3) Administrative functions, such as office, employee and training areas;
- 4) Weighing of vehicles and collection of fees; and
- 5) Maintenance of vehicles and equipment used in conjunction with the facility.

Medical Marijuana Dispensary. Any association, cooperative, club, coop, delivery service, collective and any other similar use involved in the sale, possession, cultivation, use and/or distribution of marijuana for medicinal purposes.

Menu Board. A permanently mounted sign displaying the bill of fare of a drive-in, drive-through or walk-up restaurant.

Metal Salvage Yards. An establishment that collects and utilizes scrap metal for use as salable products.

Mezzanine. A second level, internal to a building or unit, composed of permanent or modular construction that adds usable square footage to a unit.

Mixed-Use Development. The development of a tract of land, building, or structure, which includes residential land uses in conjunction with a variety of complementary uses, such as, but not limited to, office, manufacturing, retail, public, or entertainment, in an integrated development project with significant functional interrelationships and a coherent and cohesive physical design.

Mobile Home. Same as “Manufactured Home,” but subject to the National Manufactured Housing Construction and Safety Standards Act of 1974.

Mobile Home Park. A development designed exclusively for the placement of mobile homes on spaces or lots offered for sale, lease, rent or condominium ownership, including all improvements, buildings, structures, recreational areas, or other facilities for the use of the residents of such development, but not including any sites or spaces available on a transient basis.

Mobile Recycling Unit. An automobile, truck, trailer or van, licensed by the California Department of Motor Vehicles, which is used for the collection of recyclable materials. This definition encompasses bins, boxes or containers transported by trucks, vans or trailers and used for the collection of recyclable materials. Mobile units shall not be visible from Euclid Avenue.

Monopole. A structure composed of a single spire used to support communications equipment.

Motel. A lodging facility that offers transient accommodations at a daily rate, to the general public, which are predominantly accessed from parking lots or exterior walkways.

Motorhome. A motor vehicle originally designed or permanently altered and equipped for human habitation.

Motor Truck. A motor vehicle designed, used, or maintained primarily for the transportation of property, which has two or more axles and a gross vehicle weight rating (GVWR) of more than 10,000 pounds (CVC Section 410).

Mortuaries. See "Funeral Parlors."

Mulch. A layer of organic material derived from plants (e.g., compost, leaf mold, peat, shredded bark, wood chips, etc.), which is applied to the surface of an area of soil to conserve moisture, improve the fertility and health of the soil, reduce weed growth, and enhance the visual appeal of the area. Nonstabilized decomposed granite or gravel may be used with appropriate California native landscapes.

Multiple Tenant Building. A building wherein two or more separate and independently owned, rented, leased, or operated commercial occupancies are contained.

Municipal Utility. A utility owned and operated by an agency of local government.

Mural. An original, noncommercial work of art that is displayed by being painted directly on, or being affixed directly to, the exterior wall of a building or structure, and which is clearly intended as a decorative or ornamental feature. Murals do not contain text, numbers, registered trademarks, registered logos, or business or service advertising or identification.

N. Definitions of Words Beginning With the Letter "N."

Neighborhood Convenience Facility. A retail establishment offering for sale, any prepackaged food products or household items, newspapers or magazines, salads or sandwiches, or other freshly prepared foods, for consumption off the premises.

Noncommercial Speech. Any message that is not determined to be commercial speech as defined in this Division.

Nonconforming Structure. A structure or building, the size, dimensions, or location of which was lawful prior to the adoption, revision, or amendment to a zoning ordinance, but which fails, by reason of such adoption, revision, or amendment, to conform to the present requirements of the zoning district.

Nonconforming Use. A use or activity which was lawful prior to the adoption, revision, or amendment to a zoning ordinance, but which fails, by reason of such adoption, revision or amendment, to conform to the present requirements of the zoning district.

Nonprofit Social Service Organization. An organization that is incorporated under State law and has an unpaid board of directors, and which provides social services on a non-resident basis to the public, on an ability-to-pay or non-fee basis.

Nuisance. Anything that is injurious to health, or is indecent or offensive to the senses, or an obstruction to the free use of property so as to interfere with the comfortable enjoyment of life or property, or unlawfully obstructs the free passage or use in the customary manner of any public park, street, sidewalk, alleyway, highway or other public easement is a nuisance. The classifications of nuisance are as follows:

1) Private Nuisance. A private nuisance is an interference with a person's enjoyment and use of their land, recognizing that landowners, or those in rightful possession of land, have the right to the unimpaired condition of the property and to reasonable comfort and convenience in its occupation.

2) Public Nuisance. A public nuisance interferes with the public as a class, not merely one person or a group of citizens; however, some nuisances can be both public and private in certain circumstances where the public nuisance substantially interferes with the use of an individual's land.

3) Attractive Nuisance. An attractive nuisance is alluring or fascinating to those persons, who, because of their age, inexperience, and/or mental capability, are unable to recognize its dangerous quality.

Nuisance Vegetation. Weeds and wild grasses, such as those commonly known as foxtails, tumbleweeds, devil thorns, puncture vines, horehound gourd vines, and other similar grasses and weeds.

Nursery School. See "Child Day Care Facility."

Nursing Home (Convalescent Home (Hospital), Rest Home, or Rehab (Rehabilitation) Facility). A lodging and care facility for convalescents, invalids, or aged persons, not including persons suffering from contagious or mental diseases, alcoholism, or drug addiction, and in which surgery is not performed and primary treatment, as given in hospitals or sanitariums, is not provided. The terms "Nursing Home," "Convalescent Home," "Convalescent Hospital," "Rest Home," or "Rehab Facility" may be used interchangeably.

O. Definitions of Words Beginning With the Letter "O."

Office Building. A building containing two or more separate, independently owned, rented, leased, or operated commercial, administrative or support services, or professional tenants, in which the primary access to the lease area of each occupant is from the interior of the building (from a lobby or foyer), as opposed to direct access from a street or parking lot.

Open Space. Any lot or area of land or water essentially unimproved and set aside, dedicated, designated or reserved for public or private use or enjoyment, or for the use and enjoyment of owners and occupants of land adjoining or neighboring the open space. Open space does not include area covered by buildings or accessory structures (except recreational

structures), paved areas (except recreational facilities), proposed and existing private and public streets, drive aisles, or driveways. The classifications of open space are as follows:

1) Common. Open space within an area owned, designed, and set aside for use by all occupants of a development, or the occupants of a designated portion of a development. Common open space is not dedicated to the public, and is owned or maintained by a private organization made up of the open space users. Common open space includes common recreation facilities, open landscaped areas, and greenbelts, and excludes streets, drive aisles, driveways, parking lots and other similar pavement areas, parkways, and landscaping within a public right-of-way.

2) Private. Open space directly adjoining a dwelling, which is intended for the private enjoyment of the occupants of the dwelling. For multiple-family dwellings, private open space includes area within private patios or balconies. For single-family dwellings, private open space includes front, rear, and side yard areas of individual lots.

Overlay District. A zoning district established by this Development Code that may be applied to an area or vicinity only in combination with a base zoning district.

Owner. Any person in possession, or any person(s) shown as owner(s) on the last equalized property tax assessment rolls.

P. Definitions of Words Beginning With the Letter “P.”

Passenger Vehicle. Any motor vehicle, unless the vehicle is used for the transportation of persons for hire, compensation, or profit.

Patio. An outdoor living area constructed at ground level, which may extend from a building or may be freestanding. Patios may or may not have covers or roofs, can take on any shape, and may be constructed of a variety of materials, including concrete, brick, stone, gravel, pavers, flagstone, or other similar materials.

Patio, Covered. A patio with a shade structure, consisting of a roof and structural supports.

Patio, Enclosed. A patio area, consisting of a roof and vertical walls on up to 3 sides which are a minimum of 65 percent open. For the purpose of this definition, the term "open" may include the use of screen material and/or plexiglass, or other similar material. An enclosed patio shall not include any portion of a building that is habitable, as defined in the Uniform Building Code.

Parcel Map. A map that is designated to be placed on record with the office of the County Recorder for any subdivision creating 4 or fewer lots, or 5 or more lots if the subdivision complies with the provisions of GC Section 66426.

Parking Area. A site, or a portion of a site, devoted to the off-street parking of motor vehicles, including parking spaces, aisles, access drives, and related landscape and screening areas.

Parolee, Federal. An individual convicted of a federal crime, sentenced to a United States federal prison, and received conditional and revocable release in the community under the supervision of a Federal parole officer.

Parolee, State Adult. An individual who is serving a period of supervised community custody, as defined in PC Section 3000, following a term of imprisonment in a state prison and is under the jurisdiction of the California Department of Correction, Parole and Community Services Division.

Parolee, Youth Authority. An adult or juvenile individual sentenced to a term in the California Youth Authority, and received conditional and revocable release in the community under the supervision of a Youth Authority parole officer.

Pavement (Paving). An area improved by the laying or covering with a material, such as asphalt, concrete, laid brick or concrete block, so as to form a substantially flat, hard, and level all-weather surface. The terms “pavement” and “paving” may be used interchangeably.

Personal Property Donation Bin. An unattended canister, bin, box, receptacle, or similar device, used for soliciting and collecting donations of personal property.

Personal Services. Services of a household or personal nature, such as dry cleaning, apparel repair, beauty and barbershops, but not including adult businesses as defined in this article.

Philanthropic Institution. See “Charitable Institution.”

Pickup Truck. A motor truck with a manufacturer's gross vehicle weight rating (GVWR) of less than 11,500 pounds and an unladen weight of less than 8,001 pounds, which is equipped with an open box-type bed less than nine feet in length. The term “pickup truck” does not include a motor vehicle otherwise meeting the aforementioned definition, which is equipped with a bed-mounted storage compartment commonly called a “utility body” (CVC Section 471).

Place of Worship. See “Religious Assembly.”

Planned Development. A development, other than a condominium or stock cooperative, having a common area owned by a property owner association, or in common by the owners of the separate interests who possess appurtenant rights to the beneficial use and enjoyment of the common area.

Planned Residential Development. A residential development on a site under one ownership or under the legally incorporated control of the individual owner-members, approved in conjunction with a subdivision, developed as a single entity, allowing a mix of dwelling types and individual parcels, and containing commonly owned open space and recreation areas.

Planning Commission. The Planning Commission of the City of Ontario.

Planning Director. The Planning Director of the City of Ontario, or his/her designee.

Political Sign. Any election or non-election sign, advertising structure, or display that communicate any message or idea identifying, supporting, opposing, promoting, or conveying a position upon or relating to any political cause or issue, or candidate for public office, or proposition or issue connected with any local, special, state, or national election.

Pool Hall. See “Billiard Parlor.”

Prezoning. The classification of unincorporated territory adjoining a City into one or more City zoning districts.

Primary Building or Structure. A building or structure housing the principal use of a site, or functioning as the principal or main land use.

Primary Business Activity. The principal concern or interest of a business, based upon volume of business activity, gross receipts, and gross floor area devoted to business activity, in order of rank or importance.

Property Line. A line of record, which bounds a lot, and which divides a lot from another lot, a public or private street, or from any other public or private space (also see "Lot Line").

Public Nuisance. A nuisance that affects at the same time, an entire community or neighborhood, or any large number of persons, although the extent of the annoyance of damage inflicted upon individuals may be unequal.

Public Service Installation. Buildings and other structures and equipment owned and/or operated by an agency of local, state or federal government.

Public Storage. See "Mini Warehouse."

Public Utility Installation. Buildings and other structures and equipment owned and operated by a public utility or private utility company subject to the regulation of the Public Utility Commission of the State.

Public View. Observable or likely to be observed by a person positioned on publicly or privately owned property, at a location to which the public have unfettered access.

Q. Definitions of Words Beginning With the Letter "Q."

Reserved

R. Definitions of Words Beginning With the Letter "R."

Recognized Lot. Any lot that was a separate lot of record on November 5, 1947, as shown in the official records of the County Recorder, or any lot that was created after July 21, 1977, in accordance with State law or any applicable City law, or any lot that, at the time of annexation to the City, was a separate lot of record, as shown in the official records of the County Recorder.

Recreational Vehicle. A vehicle towed or self-propelled on its own chassis or attached to the chassis of another vehicle and designed or used for recreational or sporting purposes. The term recreational vehicle includes, but is not limited to, travel trailers, pick-up campers, camping trailers, motor homes, converted trucks or buses, boats and boat trailers, all-terrain vehicles, truck campers, personal water craft and trailers for their transport, off-road vehicles, fifth-wheel trailers, utility trailers and horse trailers. All-terrain and off-road vehicles licensed for use on the public street shall not be considered a recreational vehicle, such as 4-wheel drive pick-up trucks, sport utility vehicles, and 4-wheel drive passenger vehicles.

Recreational Vehicle Park. A facility for the accommodation of recreational vehicles for short-term periods, generally for not less than one night and not used as a place of residence by persons, other than a manager or other employee and their families.

Recycling Center. A center for the collection and/or processing of recyclable materials certified by the California Department of Conservation as meeting the requirements of the California Beverage Container Recycling and Litter Reduction Act of 1986 (commencing with PRC Section 14500). A recycling facility does not include storage containers or processing activity on the premises of a residential, commercial or industrial use, and used solely for the recycling of material generated by the residential property, business or industry. For the purposes of these provisions, recyclable material shall mean reusable material, including, but not limited to metals, glass, plastic and paper intended for reuse, remanufacture, or reconstitution for use in an altered form. Recyclable material may include used motor oil collected and transported in accordance with the California Health and Safety Code. Recycling facility is further defined as follows:

1) Large Collection Facility. A center for the acceptance by donation, redemption or purchase, of recyclable materials from the public, that occupies an area of more than 500 SF, is not appurtenant to a host use and may use a permanent building. In addition, large collection facilities may have the capacity for aggregating and storing large amounts of material on-site.

2) Processing Facility. A facility certified by the California Department of Conservation, which purchases empty aluminum beverage containers, bimetal beverage containers, glass beverage containers, plastic beverage containers, or any other beverage containers, including any one or more of those beverage containers that have a refund value established pursuant to the California Beverage Container Recycling and Litter Reduction Act, from recycling centers within the state of California, for recycling. Processing facilities are limited to baling, briquetting, crushing, compacting, grinding, shredding, and sorting of source-separated recyclable materials, and repairing of reusable materials sufficient to qualify as a certified processing facility. A processing facility shall not shred, compact or bale ferrous metals, other than food and beverage containers.

3) Reverse Vending Machine. An automated mechanical device that accepts one or more types of empty beverage containers, including, but not limited to, aluminum cans, glass and plastic bottles, and issues a cash refund or a redeemable voucher. A reverse vending machine may sort and process containers mechanically, if the entire process is enclosed within the machine.

4) Small Collection Facility. A center of not more than 500 SF in area for the acceptance by donation, redemption or purchase, of recyclable materials from the public, and consisting of one or more of the following:

a) Mobile Recycling Unit. An automobile, truck, trailer or van, licensed by the Department of Motor Vehicles, which is used for the collection of recyclable materials. A mobile recycling unit also means bins, boxes or containers transported by trucks, vans or trailers, and used for the collection of recyclable materials.

b) Bulk Reverse Vending Machine. A reverse vending machine that is larger than 50 SF in area, is designed to accept more than one container at a time, and will pay by weight rather than by individual container.

c) Kiosk Type Unit. Portable recycling units, but may include small permanent structures.

d) Unattended Containers. Any unattended container placed for the donation of recyclable material.

Rehab (Rehabilitation) Facility. See “nursing home.”

Religious Assembly (Place of Worship). A facility operated for worship or recurring organized religious services, or activities, including churches, temples, mosques, synagogues and other similar facilities of religious instruction. Such facilities may include a variety of traditional accessory uses, amenities and activities, such as offices, classrooms, multi-purpose rooms, play fields and gymnasiums, rectory, group living quarters, child and adult daycare facilities, and incidental retail activities that support the primary religious activity, limited to the sale religious books and paraphernalia. “Religious assembly” within commercial, mixed-use, and specialized use zoning districts may also include nontraditional accessory uses, amenities, and activities, such as general retail sales, entertainment facilities, sports and recreation centers, and broadcasting and recording studios. “Religious assembly” shall not include dwellings periodically used for religious activities that are clearly incidental to the primary residential use of the dwelling, and do not create a nuisance.

Residence Inn. A lodging facility consisting of one or more buildings containing individual guest rooms or suites of rooms and/or dwelling units, which may provide kitchen facilities, amenities, recreational facilities, and/or meals. “Residence inn” shall not include residential, group, or community care facilities, as defined in this Division.

Residential Complex. Multiple-family residential developments, mobile home parks, and common interest developments, each consisting of 5 or more dwelling units constructed by a single developer or group of developers, and designed to function as a single cohesive unit in terms of access, parking, landscaping, property and landscape maintenance, and architecture, regardless of the subsequent parcelization.

Residential, Group, or Community Care Facility. Any facility, place or building that is maintained and operated to provide residential care as defined by State law and including, but not limited to, the physically handicapped, mentally impaired, incompetent persons, abused or neglected children and the elderly. Community Care Facilities include, but are not limited to, the following: residential facility, adult day care facility, therapeutic day services facility, foster family agency, foster family home, small family home, social rehabilitation facility, community treatment facility, full service adoption agency, noncustodial adoption agency, and transitional shelter care facility. Any of these facilities with 6 or fewer people in residence shall be viewed as a single-family residence.

Residential Project. Conditional Use Permit, Development Plan, Subdivision Map, or other discretionary or ministerial land use approval that authorizes the development of one or more dwellings and/or residential lots.

Rest Home. See “Nursing Home.”

Reviewing Authority. Advisory Authorities, Approving Authorities, and Appeal Authorities of the City, which are responsible for acting on [i] land use or development entitlements, permits, and licenses; and [ii] other planning, zoning, and/or development actions and decisions, as established by Division 2.02 (Application Filing and Processing) of this Development Code.

Rooming House. See “Boarding House”.

S. Definitions of Words Beginning With the Letter “S.”

Salvage Facility. Any place of outdoor storage or deposit for the storing, keeping, processing, buying, or selling of junk motor vehicles and/or scrap metal, or an outdoor area used for the operation of a Motor Vehicle Graveyard. A **Salvage Facility does not include** a garage where wrecked or disabled motor vehicles are stored for less than 90 days, for repairs.

As used in this definition, the following terms shall apply:

1) Motor Vehicle Graveyard. A yard, field, or other outdoor area used or maintained for storing or depositing more than one junk motor vehicle on a property owned or controlled by the owner of the Junk Motor Vehicle. A **Motor Vehicle Graveyard does not include** the following:

a) An area used by a motor vehicle hobbyist to store, organize, restore, or display motor vehicles, or parts of such vehicles, provided that the hobbyist's activities comply with all applicable federal, State, and local laws;

b) An area used by a motor vehicle dealership for the storage of new or used operational motor vehicles; and/or

c) An area used or maintained for the temporary parking or storage of operational commercial motor vehicles, which are temporarily out of service and/or unregistered, but are expected to be used in the future by the motor vehicle owner or operator. For the purpose of this definition, "temporarily out of service and/or unregistered" shall mean a period of 90 days from the date of placement or discovery.

2) Junk Motor Vehicle. A discarded, dismantled, wrecked, scrapped, or ruined motor vehicle, or parts thereof, or a motor vehicle, other than an on-premise utility vehicle, which is allowed to remain unregistered for a period of 90 or more days from the date of placement or discovery.

School, Private. A school owned and operated by a private entity.

School, Public. A school owned and operated by a public school district.

Self-Storage Facility. A structure or group of structures containing separate storage spaces of varying sizes to be leased or rented on an individual basis.

Senior Citizen. As set forth in CC Section 51.3, as said section may be hereinafter amended.

Senior Citizen Housing Development. A housing development consistent with the California Fair Employment and Housing Act, which has been designed to meet the physical and social needs of senior citizens, and which otherwise, qualifies as housing for senior citizens pursuant to CC Section 51.1. Senior Citizen Housing Developments shall not include Congregate Care Facilities, as defined in this Division.

Service Station. See "Gas Station."

Setback Area. A required open space area on a parcel of land, unobstructed and unoccupied from the ground upward, except for projections permitted by this Title. The classifications of setback area are described as follows:

1) Front. An area that abuts a public or private street, or access easement, which extends across the full width of a lot, the depth of which is the minimum required horizontal distance

specified for the zoning district, measured in a straight line perpendicular to the front lot line and extending from the front lot line (measured from face-of-curb in the case of an access easement) toward the interior of the lot, to a line parallel to the front lot line.

2) Interior Side. An area that abuts another lot or lots, extending across the full depth of a lot, the width of which is the minimum required horizontal distance specified for the zoning district, measured in a straight line perpendicular to the interior side lot line, and extending from the interior side lot line, toward the interior of the lot, to a line parallel to the interior side lot line.

3) Rear. An area extending across the full width of a lot, the depth of which is the minimum required horizontal distance specified for the zoning district, measured in a straight line perpendicular to the rear lot line and extending from the rear lot line toward the interior of the lot, to a line parallel to the rear lot line.

4) Street Side. An area that abuts a public or private street, or access easement, which extends across the full depth of a lot, the width of which is the minimum required horizontal distance specified for the zoning district, measured in a straight line, perpendicular to the street side lot line and extending from the street side lot line (measured from face of curb in the case of an access easement), toward the interior of the lot, to a line parallel to the street side lot line.

Shopping Center. A group of retail stores and similar complementary establishments on a site that is planned and built as a coordinated unit, with shared pedestrian and vehicular circulation and off-street parking.

Single Room Occupancy Hotel. A cluster of 5 or more dwelling units on one property for weekly or longer tenancy, and providing sleeping and living facilities for one or 2 persons within the unit, in which sanitary facilities are also normally provided and cooking facilities may be provided within each unit or shared by multiple units.

Single Tenant Building. A building in which no more than one owned, rented, leased or operated commercial occupancy is contained.

Sign. Any writing (including letter, word, or numeral), pictorial presentation (including illustration or decoration), emblem (including device, symbol, or trademark), flag (including banner or pennant), or any other device, figure, or similar character that: **[i]** is a structure or any part thereof, or is attached to, painted on, or in any other manner represented on a building, other structure or device; and **[ii]** is used to announce, direct attention to, or advertise; and **[iii]** is visible from the outside of a building.

The classifications of “sign,” and definitions specifically related to the establishment of a sign, are as follows:

1) Backlit Awnings and/or Canopies. Awnings and/or canopies that are illuminated from behind so as to permit the transmission of light through a covering material, which thereby serves to attract attention to the building or structure upon which the awnings and/or canopies are affixed.

2) Banner Signs. A Temporary sign of lightweight flexible plastic, nylon, fabric, or similar material. Banner signs are further classified as follows:

a) Promotional or Special Event Banners. A sign attached to a building, wall or fence, or otherwise suspended down or across its face for the purpose of advertising a promotion or special event for an interim period, as specified by this Development Code.

b) Street Banners. A sign that is mounted on City light standards within the right-of-way of arterial public streets, for the purpose of **[i]** promoting economic development messages to the general public, or **[iii]** for honoring the men and women of the City that are actively serving with the United States armed forces, or have died while serving.

3) Billboard Sign. A sign located in an area distant, and on a separate parcel of land from the place where the product, business, or premises being advertise is located.

4) Building Identification Sign. A sign that identifies the name of a building, or the primary use, establishment, activity, owner, or occupant of a building.

5) Center (Complex) Identification Sign. A sign that identifies a shopping center, office complex, industrial complex, or other use of a site containing more than one establishment.

6) Construction Sign. Signage that identifies contractors, lenders, designers, realtors, and other similar parties involved in the construction of a building or site.

7) Content Neutral Sign. Consistently applicable non-discriminatory sign regulations that specify, without reference to the content of the message, when, how, and where a sign can be displayed, with physical standards, such as, but not limited to, height, size and location, that allow the sign to be readable.

8) Descriptor Sign. Secondary signage that is intended to illustrate the products or services sold or offered by a business at the site on which the business is located.

9) Directional Sign. Signage intended to lead pedestrian and/or vehicular traffic to a predetermined location or destination.

10) Double-Faced Sign. A sign with two parallel opposing (back-to-back) faces.

11) Electronic Message Display. An LED, LCD, or plasma advertising display containing a changing text message or pictorial presentation.

12) Electronic Text Display. A sign with electronically controlled changeable copy and/or message containing internally illuminated letters whose function is primarily to scroll text. Such signs are intended for use with those retail, entertainment, and assembly uses that typically necessitate signs with easily changeable copy, such as fuel pricing signs, marquee-type signs for public or private schools, public facilities and services, theaters, convention centers, arenas, places of worship, and other similar assembly uses.

13) Fascia Sign. A sign on the exterior of a building that is attached to a wooden board or other flat piece of material that covers the ends of joists or rafters.

14) Freestanding Sign. A sign structure that is permanently affixed to the ground, and includes: **[i]** complex identification monument signs, which identify a commercial, professional or industrial complex or center, which consists of 2 or more separate buildings, or 5 or more uses within one or more buildings; **[iii]** building or tenant (business) identification monument signs, which

identify a single building or specific use or uses within an individual building; and [iii] freeway oriented signs.

15) Freeway Sign. A freestanding sign, including a sign incorporated into garden and screen wall, that is located within 600 FT of a roadway that is declared to be a freeway in compliance with the California Streets and Highways Code, and which complies with the minimum “freeway sign” requirements established by Division 8.01 (Signs) of this Development Code.

16) Fuel Island Canopy Sign. Signage placed on the fascia of a canopy structure located over pump (fuel dispenser) islands.

17) Historical Marker. An indicator, such as a plaque or sign, to commemorate an event or person of historic interest, and to associate that point of interest with a specific locale one can visit.

18) Human Sign. An advertisement that is applied to, worn, or held by a person. Most commonly, this means holding or wearing a sign, but may also include wearing advertising as clothing. A person holding a sign is known in the advertising industry as a “human directional,” but may also be referred to as a “sign walker,” “sign waver,” or “sign twirler.” Frequently, a “human directional” will spin or dance, or wear a costume with the promotional sign in order to attract attention.

19) Menu Board. A board on which a food menu is written.

20) Monument Sign. A freestanding sign with a solid base that is in close contact with the ground, which is equal to or larger than the width of the sign face and incorporates the architectural theme and building materials of the building(s) located on the property in which the sign serves.

21) Off-Site Subdivision Sign. A sign that is located off-site, which contains the name of and the direction of travel to a residential subdivision project in the City.

22) Permanent Sign. A sign attached to a building, structure, or the ground in a manner that enables the sign to resist environmental loads, such as wind, and precludes ready removal or movement of the sign.

23) Pole Sign. A freestanding sign with visible support structure.

24) Political Sign. Any display utilized for the purpose of proposing or opposing the election of a candidate, or ballot measure or proposition.

25) Portable Sign. A sign not permanently attached to the ground or building, with a power-cord for connection to an electrical source, and readily removable using ordinary hand tools.

26) Real Estate Sign. A temporary sign advertising the sale, rental, or lease of the premises upon which the sign is maintained.

27) Roof Sign. A sign mounted on or above the roof of a building, but not including a sign mounted on a parapet.

28) Single-Face Sign. A sign with only one face plane.

29) Supergraphics. A large-scale painted or applied sign, typically in bold colors and containing simple geometric or typographic designs, placed over exterior walls of buildings, and sometimes roofs.

30) Swooper Sign. A sign that is longer than it is wide, which is made of a flexible material (typically cloth, nylon, or vinyl), and mounted to a pole that allows it to fly freely, and is commonly used to attract attention to a business or event, or to advertise goods and/or services.

31) Temporary Sign. Any sign not intended for permanent installation, which is incidental or secondary in nature, and is subject to a time limitation, such as banner signs, construction signs, political signs, and real estate signs.

32) Tenant (Business) Identification Sign. A sign displaying the name of the business to which it pertains and/or the name or description of the products or services sold or offered by the business at the site on which the business is located. A business identification sign may be an attached or freestanding sign.

33) Vehicle-Mounted Billboard (moving or stationary). An automobile, truck, trailer, semi-trailer, or other vehicle to which a business identification sign is mounted, painted, or otherwise affixed.

34) Wall Sign. A sign attached to the exterior wall of a building or structure.

35) Wayfinding Signs. Signage, including maps and other graphic or audible methods, which is used to convey location and directions to pedestrian and/or vehicular traffic.

36) Window Sign. A sign that is posted, painted, placed, or affixed to, or suspended or placed within 5 FT feet of the interior side of, a window or glass door of a building, which is intended for viewing from the exterior of the building.

Sign Area. The entire face of a sign, including the surface of any framing, projections or molding, but not including the support structure. The area of a sign consisting of individual channel letters mounted on a building wall or freestanding structure shall be calculated by including the entire area within a single, continuous perimeter enclosing the extreme limits of lettering, representation, emblem, or other display.

Sign Copy. Any words, letters, numbers, figures, designs, or any other symbolic representations incorporated onto the face of a sign, excluding building addresses.

Sign Face. The exterior surface of a sign, exclusive of structural supports, on which is placed the sign copy.

Site. A parcel of land or combination of contiguous parcels of land.

Site Area. The net horizontal area included within the boundary lines of a site, not including the area of any easement within which the right of use has been relinquished, and not including the area within the established right-of-way of a public street, future public street, railroad, or any other area dedicated or to be dedicated for a public use.

Special District. An agency of the State for the local performance of governmental or proprietary functions within limited boundaries including a county service area, a maintenance district or area, an improvement district, or any other area or district formed for the purpose of designating an area within which a tax or charge will be levied to pay for a service or improvement benefiting that area, but not including a school district or community college district.

State. The State of California.

State Density Bonus Law. The laws, rules and regulations contained in GC Section 65915, as said section may be hereinafter amended.

State Freeway. Any section of a State highway that has been declared to be a freeway by resolution of the Highway Commission of the State, pursuant to the provisions of SHC Section 100.3, and/or any section of State highway that has been fenced by a State agency between intersecting streets, for the purpose of limiting or restricting access thereto.

Stealth Facility. Any wireless telecommunications facility that is designed to blend into the surrounding environment. Examples of stealth facilities may include architecturally screened roof-mounted antennas, building-mounted antennas painted to match the existing structure, antennas integrated into architectural elements and details, and antenna structures designed to look like light poles, trees, and flagpoles. Stealth facilities are also referred to as concealed antennas.

Street. Any public or private thoroughfare, other than an alley, that provides the principal means of access to abutting property, and has been designed and/or constructed pursuant to the City's minimum established standards for public streets. The classifications of "street" are as follows:

1) Arterial Street. A street with signals at important intersections and stop signs on the side streets that collect and distribute traffic to and from collector streets.

2) Collector Street. A street that collects traffic from local streets and connects with arterial streets.

3) Local Street. A street designed to provide vehicular access to abutting property and to discourage through traffic.

4) Private Street. A street in private ownership, which complies with all of the following:

a) The street is built to the standards for public streets established by the City of Ontario;

b) The street has not been accepted for dedication as a public street; and

c) The street is the principal means of vehicular access to properties that do not have access to a public street.

5) Public Street. A street that has been accepted for dedication by the City, the County, or the State.

Stock Cooperative. A development in which a corporation is formed to hold title to improved real property, and in which all of the shareholders of the corporation receive a right of exclusive occupancy in a portion of the real property, title to which is held by the corporation.

Story. That portion of a building included between the surface of any floor and the surface of the floor next above it. If there is no floor above it, then the space between the floor and the ceiling above it, and including basements used for primary use.

Structure. Anything that is built or constructed, whether installed on, above, or below the surface of land or water, an edifice or building of any kind, or any piece of work artificially built up or composed of parts joined together in some definite manner, but not including light standards, poles, lines, cables, or other transmission or distribution facilities of a public utility.

Subdivider. A person, firm, corporation, partnership or association who proposes to divide, divides, or causes to be divided, real property into a subdivision for oneself or others. The term shall not include employees or consultants of such persons or entities, acting in such capacity.

Subdivision. The division, by any subdivider, of any unit or units of improved or unimproved land, or any portion thereof, shown on the latest equalized county assessment roll as a unit or as contiguous units, for the purpose of sale, lease or financing, whether immediate or future. Property shall be considered as contiguous units, even if it is separated by roads, streets, utility easement or railroad rights-of-way. "Subdivision" includes a condominium project, as defined in CC Section 1351 (f), a community apartment project, as defined in CC Section 1351 (d), or the conversion of 5 or more existing dwelling units to a stock cooperative, as defined in CC Section 1351 (m).

Subdivision Map Act. The provisions of GC Title 7, Division 2, commencing with Section 66410, and such amendments thereto as may be made from time to time.

Substandard Lot. Any lot that does not meet the minimum dimension or area requirement of the zoning district in which it is located and for which no variance has been obtained. In determining the minimum lot area or dimensions, the area of any easement that restricts the normal usage of the lot may be excluded.

Supermarket. See "Grocery Store."

Supportive Housing. Has the same meaning as defined in HSC Section 50675.14(b).

Swap Meet (Concession Mall). The retail sales of a variety of unrelated merchandise within a single enclosed establishment or marketplace by 5 or more independent persons, merchants and/or businesses, that individually occupy or make use of floor area or wall space, for which a fee, commission, rent or lease is charged. The terms "swap meet" and "concession mall" may be used interchangeably.

T. Definitions of Words Beginning With the Letter "T."

Tentative Map. A map prepared for showing the design of a proposed subdivision and the existing conditions in and around it. The classifications of "tentative map" are as follows:

1) Tentative Parcel Map. A tentative map for a proposed subdivision creating 5 or more lots, 5 or more condominiums as defined in CC Section 783, a community apartment project containing 5 or more parcels, or for the conversion of a dwelling to a stock cooperative containing

5 or more dwelling units, excepting those subdivisions that comply with the provisions of GC Section 66426(a) through (d).

2) Tentative Parcel Map. A tentative map for a proposed subdivision creating 4 or fewer lots or 5 or more proposed lots that comply with the provisions of GC Section 66426(a) through (d).

3) Vesting Tentative Map. A tentative map prepared in accordance with the provisions of this Title that shall have printed conspicuously on its face the words "Vesting Tentative Map" at the time it is filed.

Tow Truck. Pursuant to CVC Section 615A motor vehicle that has been altered or designed and equipped for, and primarily used in the business of, transporting vehicles by means of a crane, hoist, tow bar, tow line, or dolly, or is otherwise primarily used to render assistance to other vehicles. The term "tow truck" also includes a "roll-back carrier" designed to carry up to 2 vehicles, and excludes an automobile dismantler's tow vehicle or a tow vehicle used for the repossession of vehicles, defined as follows:

1) Automobile Dismantlers' Tow Vehicle. A tow vehicle that is registered by an automobile dismantler licensed pursuant to BPC Division 5, Chapter 3 (commencing with Section 11500), and is used exclusively to tow vehicles owned by the automobile dismantler in the course of the automobile dismantling business.

2) Repossessor's Tow Vehicle. A tow vehicle that is registered to a reposessor licensed or registered pursuant to BPC Division 3, Chapter 11 (commencing with Section 7500), which is used exclusively in the course of the repossession business.

Tract Map. See "Final Map."

Temporary Use. A use established for a fixed period, with the intent to discontinue the use upon the expiration of the period.

Trailer Coach. A trailer designed primarily for human habitation or human occupancy.

Transient. Any person who exercises occupancy or is entitled to occupancy by reason of concession, permit, right of access, license, or other agreement, for a period of 30 days or less, counting portions of calendar days as full days. Any such person so occupying space in a hotel shall be deemed a transient until said 30-day period has expired.

Transitional Housing. Intended as a middle point between "emergency shelter" and permanent housing, "transitional housing" provides shelter for homeless individuals and families for up to 2 years, in an environment of security and support, which is designed to help residents progress toward self-sufficiency.

Transitional Living Centers. A facility for homeless persons, which varies by program and facility. The length of stay and services provided vary by program. Some transitional living facilities are simply shared houses with minimal supervision, while others may provide meals, medical care, employment assistance, case management, and other similar homeless services.

Transportation Terminal. A station or passenger terminal for any type of transportation system.

Trash Containers. Any container such as trash bags, boxes, or bins used to store trash, rubbish, or other such refuse matter that meets the requirements of OMC Section 6-3.302 (Placement of Refuse, Recycling and Green Waste in Receptacles) and is placed at a collection point.

Travel Trailer. A non-motorized vehicle designed to be towed by a motor vehicle, used for recreation purposes, including human habitation while parked or at rest, but not as a permanent place of residence.

Tree. A plant having a permanently woody main, erect stem or trunk, with a circumference of at least 9.5 inches (or a diameter of 3 inches) at a height of 54 inches above natural grade at maturity, having a rather distinct and elevated head (crown), and usually developing branches at some distance from the ground.

Truck Camper. A recreation vehicle in which the part containing the living and sleeping accommodations is separate from the vehicle and may be removed from the bed of the truck.

Truck Tractor. A motor vehicle designed and used primarily for drawing other vehicles and not so constructed as to carry a load other than a part of the vehicle weight and load that is drawn. As used herein, the term "load" does not include items carried on the truck tractor in conjunction with the vehicle operation if the load carrying space for these items does not exceed 34 SF (CVC Section 655).

U. Definitions of Words Beginning With the Letter "U."

Unladen Vehicle Weight. The weight of a vehicle equipped and ready for operation on the road, including body, fenders, permanently attached boxes, and body parts, oil in the motor, radiator full of water, weight of 5 gallons of fuel, and any machinery, equipment, or attachment that functions as a part of the body or vehicle in its normal operation.

University. See "College."

Urban Farm. The growing of plants and products derived from them, which are grown and sold on the same lot, or sold off-site.

Use. The purpose for which a site or a structure is arranged, designed, intended, constructed, erected, moved, altered, or enlarged, or for which either a site or structure is or may be occupied or maintained.

Used Merchandise Stores. Retail establishments primarily engaged in the sale of vintage goods, antique furniture and home furnishings, antique glassware, rare books and manuscripts, and other antique objects of art, and previously owned goods. "Used merchandise stores" does not include the retail sales of used motor vehicles and parts, such as automobiles, recreational vehicles, motorcycles, boats, motor vehicle parts, tires, and mobile homes, and pawn shops, which sell a variety of used merchandise but generate most of their revenue from interest and fees on loans.

The classifications of "used merchandise stores" are as follows:

1) Antique Shops/Dealers. A retail establishment offering objects for sale that are 100 or more years old, such as works of art, furniture or decorative items, that are collected or desirable

because of age, rarity, condition, utility, craftsmanship or other unique feature, and which represent a previous era in human society.

2) Collectibles Shops. A retail establishment offering new or used objects for sale, typically mass produced, which are less than 100 years old and are designed for people to collect, or have value due to their rarity and/or desirability.

3) Consignment Shops. A retail establishment offering objects for sale that are owned by others and derives their profit by collecting a set fee for the objects that are sold, or retaining a portion of their purchase price.

4) Flea Markets and Swap Meets. A single enclosed retail establishment offering a variety of unrelated objects for sale, within which individual sales booths, or stall or wall spaces are available for use, for which a fee, commission or lease is charged, for the display and/or sale of new, antique, vintage, or collectible objects or merchandise, or for the display and/or sale of services, by 5 or more vendors possessing a valid City business license.

5) Thrift and Secondhand Stores. A retail establishment operated by a charitable organization for the purpose of fundraising, offering objects for sale that are used, typically at reduced prices.

6) Used Goods Stores. A retail establishment offering objects for sale that that are used or previously owned, such as clothing, shoes, furniture, home furnishings, appliances, electronic equipment and devices, books, musical instruments, compact discs (CDs), tapes, records, and specialty building materials architectural elements.

7) Vintage Shops. A retail establishment offering objects for sale that are more than 20 years old, and which exhibit the best of a certain quality, or qualities, associated with, or belonging to, a specific era, and is representational and recognizable as belonging to the era in which it was made.

V. Definitions of Words Beginning With the Letter “V.”

Vanpool Vehicle. Any motor vehicle, other than a motor truck or truck tractor, which is designed for carrying more than 10, but not more than 15 persons (including the driver), which is maintained and used primarily for the nonprofit work-related transportation of adults for the purposes of ridesharing (CVC Section 668).

Variance. A zoning instrument which allows deviation from development standards required in the Code when, because of special circumstances applicable to the property, strict application of Code requirements deprives a property the privileges enjoyed by other properties in the vicinity and under identical zoning. Any variance granted will assure that the adjustment granted will not constitute a special privilege.

Variety Store. An establishment primarily engaged in retailing new goods in general merchandise stores (except department stores, discount stores, warehouse clubs, superstores, and supercenters). These establishments retail a general line of new merchandise, such as apparel, automotive parts, dry goods, hardware, groceries, housewares or home furnishings, and other lines in limited amounts, with none of the lines predominating.

Veterinary Hospital. See “Animal Hospital.”

W. Definitions of Words Beginning With the Letter “W.”

Whip (Omnidirectional, Stick or Pipe) Antenna. An antenna that transmits signals in 360 degrees. Whip antennae are typically cylindrical in shape and are less than 6 inches in diameter and measure up to 18 FT in height.

Wireless Telecommunications Facilities. Establishments engaged in operating and maintaining switching and transmission facilities to provide communications via the airwaves. Establishments in this industry have spectrum licenses and provide services using that spectrum, such as, but are not limited to, cellular phone services, paging services, wireless internet access, and wireless video services.

X. Definitions of Words Beginning With the Letter “X.”

Reserved

Y. Definitions of Words Beginning With the Letter “Y.”

Yard. An open space unoccupied by and unobstructed from the natural ground upward, except as otherwise provided for in this Development Code. Required yards shall be measured parallel with the front, side or rear property line, as appropriate, in a line perpendicular to the nearest point of a structure on the site; provided, however, where a future right-of-way of a street, highway, freeway or railroad has been established, required yards shall be measured from the established right-of-way line.

Where a site abuts on a street having only a portion of its required width dedicated or a reserved for street purposes, the required yard shall be measured from the line establishing the additional width required for street purposes abutting the line.

On a site that is so irregularly shaped that the locations of the required front, side, and rear yards cannot clearly be identified, the locations and the manner of measurements shall be prescribed by the Zoning Administrator.

The classifications of “yard” are described as follows:

1) Front. A yard that extends across the full width of a lot, between the primary (front) façade of the forward-most building on the lot and the front property line, the depth of which is the horizontal distance between the front property line and the structure.

2) Interior Side. A yard that abuts another lot or lots, extending between the front and rear yards, the depth of which is the horizontal distance between the side property line and a structure on the site.

3) Rear. A yard extending across the full width of a site, between the rear-most building and the rear property line, the depth of which is the horizontal distance between the rear property line and the structure.

4) Street Side. A yard that abuts a public or private street, or access easement, extending between the front and rear yards, the depth of which is the horizontal distance between the side property line and a structure on the site.

Z. Definitions of Words Beginning With the Letter “Z.”

Zoning District (Zone). A specifically delineated area, district or zone within the City, in which regulations and requirements uniformly govern the use, placement, spacing and size of land and buildings. The terms “zoning district” and “zone” may be used interchangeably.

Zoning Administrator. The Zoning Administrator of the City of Ontario, or their designee.

9.01.015: Acronyms and Abbreviations

For the purposes of this Development Code, the following abbreviations and acronyms shall have the meanings listed below:

<—Less than
<=—Less than or equal to
>—Greater than
≥—Greater than or equal to
ABC—Department of Alcoholic Beverage Control of the State of California
AC—Acre(s)
ADA—Americans with Disabilities Act of 1990
ADT—Average Daily Trips made by vehicles or persons within a 24-hour period
ALUC—Airport Land Use Commission of the City of Ontario
AQMD—Air Quality Management District
ARB—California Air Resources Board
BLM—United States Bureau of Land Management
BMP—Best Management Practices
BMR—Below Market Rate
BPC—Business and Professions Code of the State of California
BTH—Brown trunk height
CAC—California Administrative Code
CalEPA—California Environmental Protection Agency
CalGreen—California Green Building Standards Code
CBD—Central Business District
CC—Civil Code of the State of California
CCP—Code of Civil Procedure
CC&Rs—Covenants, conditions and restrictions
CCR—California Code of Regulations
CDBG—Community Development Block Grant
CEQA—California Environmental Quality Act of 1970, as amended
CESA—California Endangered Species Act
CF—Cubic feet (foot)
CFD—Community Facilities District
CHBC—California Historical Building Code
CIP—Capital Improvement Program
CLG—Certified Local Government
CMP—Congestion Management Plan
CNEL—Community Noise Equivalent Level
COG—Council of Governments
CPI—Consumer Price Index
CSA—Community Service District
CUP—Conditional Use Permit
CVC—California Vehicle Code
CWA—Federal Clean Water Act
CY—Cubic yard
DAB—Development Advisory Board of the City of Ontario
dB—Decibels
DFG—California Department of Fish and Game
DG—Decomposed Granite
DMV—Department of Motor Vehicles of the State of California
DOE—United States Department of Energy
DOT—United States Department of Transportation
DU/AC—Residential dwelling unit per acre
DU—Residential dwelling unit
EC—Education Code of the State of California

EIR—Environmental Impact Report
EIS—Environmental Impact Statement
EPA—Federal Environmental Protection Agency
ESA—Federal Endangered Species Act
FAA—Federal Aviation Administration
FAR—Floor area ratio
FEIR—Final Environmental Impact Report
FEMA—Federal Emergency Management Agency
FHA—Federal Housing Administration
FHWA—Federal Highway Administration
FIA—Fiscal Impact Analysis
FIFRA—Federal Insecticide, Fungicide and Rodenticide Act
FIR—Fiscal Impact Report
FT—Feet (foot)
GC—Government Code of the State of California
GFA—Gross floor area
GLA—Gross leasable area
HCD—California Department of Housing and Community Development
HDR—High Density Residential
HPC—Historic Preservation Commission of the City of Ontario
HSC—Health and Safety Code of the State of California
HUD—United States Department of Housing and Urban Development
JPA—Joint Powers Authority
LAB—Labor Code of the State of California
LAC—Local Assistance Committee
LAFCO—Local Agency Formation Commission
LDR—Low Density Residential
LOS—Level of Service
MDR—Medium Density Residential
MOU—Memorandum of Understanding
NEPA—National Environmental Policy Act
NOC—Notice of Completion
NOD—Notice of Determination
NOP—Notice of Preparation
NPDES—National Pollution Discharge Elimination System
ODC—Ontario Development Code
OPA—Office of Permit Assistance of the State of California
OPR—Governor’s Office of Planning and Research of the State of California
OMC—Ontario Municipal Code
PC—[\[i\]](#) Penal Code of the State of California; or [\[ii\]](#) Planning Commission
PRC—Public Resources Code of the State of California
PUC—Public Utilities Code of the State of California
PUD—Planned Unit Development
Ref—Reference
RFP—Request for Proposal
RFQ—Request for Qualifications
RLUIPA—Religious Land Use and Institutionalized Persons Act
R-O-W—Right-of-Way
RWQCB—Regional Water Quality Control Board
SCAQMD—South Coast Air Quality Management District
SF—Square Feet (Foot)
SFR—Single-Family Residential

SHC—Streets and Highways Code of the State of California

SMA—Subdivision Map Act

TOD—Transit Oriented Development

TOT—Transient Occupancy Tax

USC—United States Code

WQMP—Water Quality Management Plan

WRCB—Water Resources Control Board

WUCOLS—Water Use Classifications of Landscape Species

Division 9.02—Glossary

Sections:

- [9.02.000](#): Purpose
- [9.02.005](#): Applicability
- [9.02.010](#): Glossary of Terms and Phrases

9.02.000: Purpose

The purpose of this Division is to define common nomenclature used in explaining, depicting, expressing, illustrating, or portraying urban planning and architectural design concepts and elements.

9.02.005: Applicability

- A.** Unless otherwise apparent from the context, the urban planning and architectural design nomenclature stated in this Division may be used in the implementation of the development and design standards of this Development Code.
- B.** The words, terms, phrases, abbreviations, and acronyms defined in this Division shall be maintained in correct alphabetical order.

9.02.010: Glossary of Terms and Phrases

A. Definition of Words Beginning With the Letter “A.”

Acoustical Separation. An area or component provided for the purpose of restricting sound transmission between abutting areas or building modules.

Arcades. Covered walkways attached to buildings and supported on one side by columns. Arcades provide pedestrians with shelter and can serve to provide large buildings with a more human scale.

Articulation. The visible expression of architectural or landscape elements through form, structure or materiality. Articulation provides a method for reducing the scale and breaking up the mass of buildings and plazas.

Awnings. Roof-like shelters, generally of canvas, that project from the wall of a building. Awnings serve to provide protection for buildings and pedestrians against the harsh elements of sunlight and weather.

B. Definition of Words Beginning With the Letter “B.”

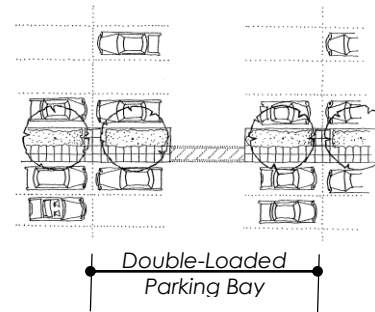
Bank. A sloping surface often used to create separation. See also “Berm.”

Base. The bottom portion of a building, which generally supports its upper portions, both structurally and visually.

Bays. The term “bays” may be used when referring to the structural design of a building or when referring to parking lot design, as follows:

1) Bays of a Building. Structural modules occurring between the vertical means of support. Structural bays generally occur between columns or load-bearing walls.

2) Parking Bays. Bays in parking lots are a “complete” parking module consisting of a drive aisle with perpendicular or diagonal parking on one side (single-loaded parking bays) or both sides (double-loaded parking bays) (see figure, right).

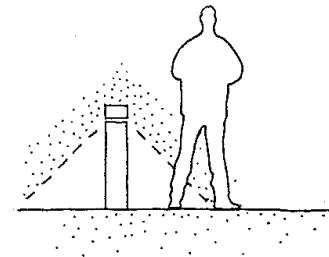


Parking Bays

Bay Windows. Window assemblies that protrude beyond the wall plane of a building. Bay windows may be semi-circular, faceted or rectangular, and often have their own roof. They are used to provide a wider view, bring in more light, and contribute to the articulation of a building's exterior.

Berm. An artificial bank of earth, usually located along roadsides and off-street parking areas. Berms serve to physically and visually separate areas by raising the level of plants and other landscape elements.

Bollard Light. A short post, generally not more than 3 feet in height, with a built-in light fixture at its uppermost portion (see example, right).



Bollard Light

Build-Out. Development of land to its full potential or theoretical capacity as permitted under current or proposed planning or zoning designations.

Build-To Lines. Building edges that are required to be placed at given locations, as established by the development standards of the City. Build-to lines are generally defined as a given distance from a property line, and can be used to encourage building fronts, entrances and windows to line and spatially define streets, parks or plazas.

C. Definition of Words Beginning With the Letter “C.”

Can Sign. A sign that is internally or externally illuminated, which is generally formed into a square or rectangular-shaped box.

Canopy. A structure or architectural projection of rigid construction over which a covering is attached that provides weather protection, identity, or decoration, and may be structurally independent or supported by attachment to a building.

Cantilever. A horizontal projection without external bracing. Cantilevers may appear visually awkward, as they typically appear to have no apparent source of support.

Cap. The crowning feature of a wall. Caps protect walls from the weather and provide architectural detailing that contributes to the wall's visual interest.

Cobrahead Light. A streetlight whose luminaire is supported on a cantilevered arm, which extends over the street, having a profile vaguely resembling that of a cobra snake (see example, right).

Clapboard Siding. A building sheathing made up of overlapping horizontal boards.

Clerestory Windows. Windows with high sills that are often used to bring in light when lower windows are undesirable because of privacy concerns.

Common Open Space. Semi-public areas intended for the use of residents or workers within a project. Common open spaces may include gardens, plazas or recreational spaces.

Connecting Walkways. Pedestrian paths that connect buildings or open spaces directly to the street, and are not overly circuitous. See also "Pedestrian Connections."

Cornice. Horizontal ornamentation on a building's façade, which is generally located near the top of a building's façade, and is often located near the floor line of upper stories (see example, right).

Cupola. A small hat-like projection occurring the ridgeline of a roof. Cupolas traditionally covered the place where large structures, like barns, were vented.

D. Definition of Words Beginning With the Letter "D."

Detailing. The manner in which separate building elements are assembled. Careful detailing will minimize the effects of weather on buildings, and promote an attractive and long-lasting appearance.

Dormers. Upright windows built out from a sloping roof.

Downspouts. Pipes that carry rainwater from a roof gutter to the ground or sewer.

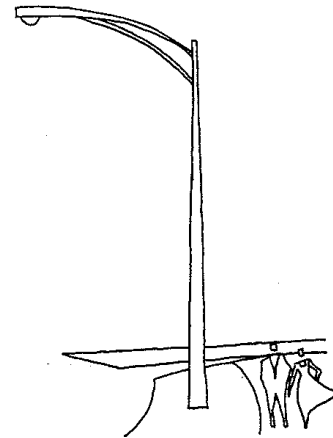
E. Definition of Words Beginning With the Letter "E."

Eaves. The portion of a sloping roof that extends beyond the exterior wall of a building. See also "Overhang."

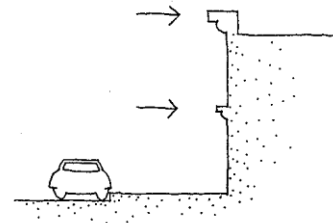
Egress. The point of exit.

Emulate. To represent or re-create the qualities of something else, without duplicating it literally. For example, historic styles may be emulated without copying an historic building.

Entry. The doorway into a building, along with the architectural treatments that accompany it.



Cobrahead Light



Cornice

F. Definition of Words Beginning With the Letter “F.”

Fast Food. Those food service establishments offering relatively immediate service of pre-prepared food in disposable containers.

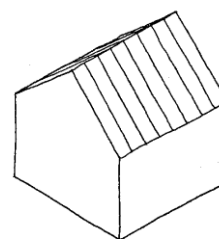
Fenestration. The arrangement of windows in a building.

Finishes. The materials applied to the surface of buildings or landscape elements. Properly applied finishes contribute to an attractive appearance and long-lasting wear.

Freestanding. To be supported at the ground and without support from a building or other structure.

G. Definition of Words Beginning With the Letter “G.”

Gable Roof. A type of roof that slopes upward on two sides from the eaves to the ridge (see example, right).



Gable Roof

Gateway. Generally, a major entry into a district or area, which is often emphasized through landscaping.

Gazebo. A small, free-standing structure with a roof, which is open on all sides. Traditionally, gazebos are used as an outdoor room within gardens, or to cover musicians performing in community concerts.

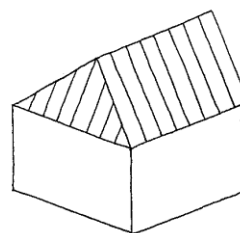
Glazing. The glass within a window.

Grade. The surface of a building site or its vertical elevation (often measured as feet above sea level).

Grasscrete. A paving material that supports the weight of an occasional vehicle, while also permitting groundcover to grow. Also referred to as “turf block”.

H. Definition of Words Beginning With the Letter “H.”

Hip Roof. A type of roof that slopes upward on all sides, from the eaves to the ridge (see example, right).



Hip Roof

I. Definition of Words Beginning With the Letter “I.”

Ingress. A point of entry.

J. Definition of Words Beginning With the Letter “J.”

Reserved

K. Definition of Words Beginning With the Letter “K.”

Reserved

L. Definition of Words Beginning With the Letter “L.”

Landscape Architectural Feature. Decorative structural elements in a landscaped area, such as walks, benches, patios, terraces, water features, and the like.

Landscaped Buffer. An attractive arrangement of trees, shrubs, and other vegetation that acts as a divider between incompatible uses or activities.

Lattice. An open framework of wood or other members that is often used to partly block views or support vines.

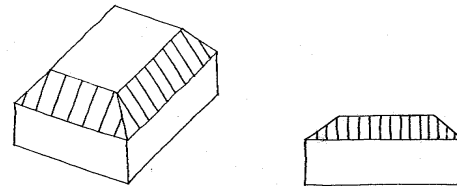
Loggia. A roofed deck that is integrated within an upper level of a building.

Lotting Pattern. A recognizable arrangement of residential lots, which are of the same or varying sizes and widths.

M. Definition of Words Beginning With the Letter “M.”

Major Entry. The most common point or points of ingress for a development project or building.

Mansard Roofs. Extremely steep as they slope up from the eaves; this steeply sloped roof may end in a roof with a shallow roof or a parapet. Mansard roofs are a popular way of decorating tall parapets, such as are used to screen the rooftop equipment above fast food restaurants (see example, right).



Mansard Roof

Mass. The overall volume or form of a building or building element.

Median. An area dividing opposing travel lanes at or near the middle of a road, which is often landscaped.

Metal Standing Seam Roof. A sheet metal roof that has its joints folded together and raised above the roof surface in order to attach metal sheets and prevent leaks.

Modules. Similar units or subcomponents that are combined to create a total building system.

Mullion. The outer structural vertical and horizontal members of a glazing system, which forms a division between the glazing units.

Muntin. The nonstructural vertical and horizontal members of a window that divides the window into individual lites, and holds (or appears to hold) the individual panes of glass.

Muted. A softened or less-vivid color tone.

N. Definition of Words Beginning With the Letter “N.”

Neotraditional. A form of design that attempts to recreate positive features of neighborhoods from an earlier generation.

O. Definition of Words Beginning With the Letter “O.”

Oblique View. A view at an angle that allows one to see more than one side of a building.

On-Site Parking. Parking stalls and aisles that occur on parcels outside of a street right-of-way.

On-Street Parking. Parking stalls provided within the street right-of-way. On-street parking is often in a parallel configuration, along the edge of curbs.

Opaque. Not transparent or semi-transparent.

Overhang. [1] The portion of a building that extends horizontally beyond the building's exterior wall (also referred to as the “eaves”); or [2] the portion of a motor vehicle that extends beyond the tires, to the front or back of a car (see examples, right).

P. Definition of Words Beginning With the Letter “P.”

Parapet. A wall that extends above the roof, which is often used to protect the edge of the roof, hide roof-mounted equipment, and express ornamentation.

Park. A place for public recreation that generally contains landscaped ground surfaces, such as lawns and gardens.

Pavers. Units of pavement assembled to form the “floor” of a plaza or street. Pavers are often made of concrete or terra cotta (brick).

Pavilion. A small, lightweight structure, often with a roof, used for recreation or shelter in a garden, park or plaza.

Pedestrian Connections. Sidewalks that provide convenient routes between destinations. Pedestrian connections are generally lined by landscape and building features for the pedestrian's comfort and visual interest. See also “Connecting Walkways.”

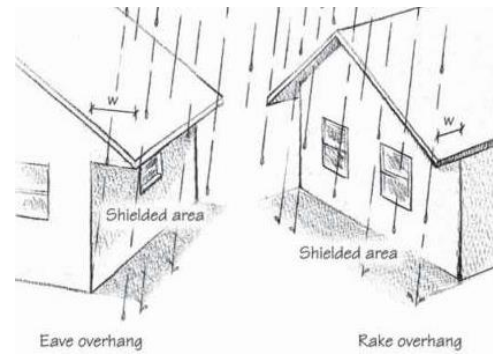
Pedestrian Oriented. Designing to make a building or structure inviting to pedestrian traffic.

Pilaster. A vertical architectural member that is integrated within a wall, but is architecturally treated as a column and usually projects one-third or less of its width from the wall.

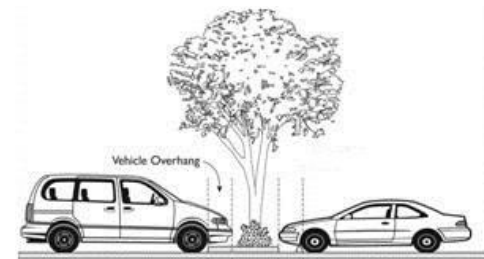
Place Making. The creation of pleasant and memorable spaces.

Plaza. A place for public recreation that generally contains hard surfaces, such as seating areas and ornate pavement.

Podium Apartments. A ground floor parking structure with one or more levels of residential units above.



Roof Overhang



Motor Vehicle Overhang

Porte Cochere. A roofed extension of a building over a driveway that shelters passengers getting into and out of vehicles.

Portico. A roofed porch that may be open or partly enclosed.

Prefab. A construction method in which shop-manufactured pieces undergo final assembly on-site.

Primary Building Entry. A publicly accessible and commonly used place of building ingress.

Public Way. A path or road that is accessible by and generally maintained by the public.

Q. Definition of Words Beginning With the Letter “Q.”

Reserved

R. Definition of Words Beginning With the Letter “R.”

Recessed Panel. An indentation within a building facade, such as occurs between pilasters or within other framed openings.

Reveals. Depressions or notches, primarily at an edge or corner, used to provide architectural detail by showing depth and enriching character.

Ridge. The line of intersection between opposing sides or slopes of a roof.

S. Definition of Words Beginning With the Letter “S.”

Scale. The proportion of one thing relative to the size of another. Something that is “human” in scale has elements that are comparable to the size of a person. Scale of a building is the proportional system that relates the various-sized building elements to each other and to people.

Setback. The distance between a property line and a building or structure. Setback requirements can provide a way of encouraging the spatial definition of open space, the separation of uses, or the provision of yards and landscaping.

Staggered Walls. Sections of walls placed in shifted planes.

Structural Podium. See “Podium Apartments.”

T. Definition of Words Beginning With the Letter “T.”

Tandem. An arrangement of things placed one behind the other. Tandem parking places one car behind another.

Terrace. An outdoor paved platform extending from a building that complements the use or activities located within the building.

Tops. The uppermost portions of a building and often include cornice treatments, roof overhangs, or parapets.

Transformers. Electrical switching equipment used for converting electricity from high-voltage to common current. They are often located in ground-mounted boxes.

Trellis. A light framework of horizontal and/or vertical members, often used to support climbing plants.

U. Definition of Words Beginning With the Letter “U.”

Unit. One of many similar or identical components that comprise a greater whole. Unit is also a single dwelling, either on its own lot (in the case of single-family homes) or grouped as part of a multi-family complex.

V. Definition of Words Beginning With the Letter “V.”

Value. A color's relative lightness or darkness.

Vehicular Access. An entrance or exit for cars or trucks.

Vestibule. An entrance hall or lobby of a building.

W. Definition of Words Beginning With the Letter “W.”

Wainscot. An area of facing or paneling on the lower portion of the walls of a room.

Wall Footings. Structural foundation elements that carry the weight of a structure to the ground.

Window Stem Walls. Low walls that support a large window, generally on a storefront.

X. Definition of Words Beginning With the Letter “X.”

Reserved

Y. Definition of Words Beginning With the Letter “Y.”

Reserved

Z. Definition of Words Beginning With the Letter “Z.”

Zero Lot Line. A development approach in which a building is sited on along a side property line, with the opposing side yard area separating the dwelling on the abutting lot (conceivably, 3 of the 4 sides of a dwelling could be placed on a lot line). The intent is to allow more flexibility in site design and to increase the amount of usable open space on a lot.

Zone Division Walls. Walls constructed for the purpose of buffering adjacent incompatible land uses.

Zoning Map. The official zoning map of the City, which delineates the location of the zoning districts of the City, governing the use, placement, spacing, and size of land and buildings.